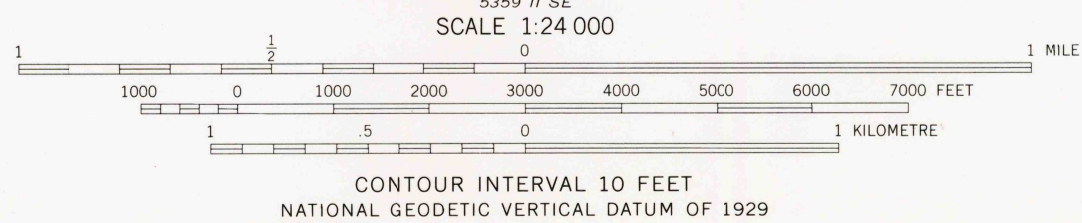
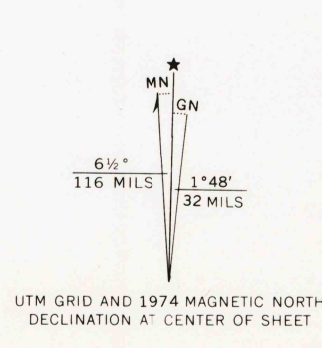




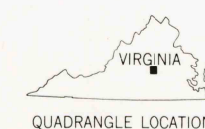
Mapped, edited, and published by the Geological Survey
Control by USGS and USCGS
Topography by photogrammetric methods from aerial photographs
taken 1958-1959. Field checked 1960.
Revised from aerial photographs taken 1969. Field checked 1969.
Polyconic projection. 1927 North American datum
10,000-foot grid based on Virginia coordinate system, south zone
1000-metre Universal Transverse Mercator grid ticks,
zone 17, shown in blue.
Fine red dashed lines indicate selected fence and field lines where
generally visible on aerial photographs. This information is unchecked.



THIS MAP COMPLIES WITH NATIONAL MAP ACCURACY STANDARDS
FOR SALE BY U. S. GEOLOGICAL SURVEY, RESTON, VIRGINIA 22092
AND VIRGINIA DIVISION OF MINERAL RESOURCES, CHARLOTTESVILLE, VIRGINIA 22903
A FOLDER DESCRIBING TOPOGRAPHIC MAPS AND SYMBOLS IS AVAILABLE ON REQUEST

Revisions shown in purple compiled in cooperation
with Commonwealth of Virginia agencies from aerial
photographs taken 1974. This information not
field checked

ROAD CLASSIFICATION
Primary highway, all weather, hard surface
Secondary highway, all weather, hard surface
Light-duty road, all weather, improved surface
Unimproved road, fair or dry weather
State Route



CARTERSVILLE, VA.
NE/4 LAKESIDE VILLAGE 15' QUADRANGLE
N3737.5-W7800/77.5

USGS
Historical File
Topographic Division

1969
PHOTOREVISED 1974
AMS 5359 II NE-SERIES V834
APR 23 1976