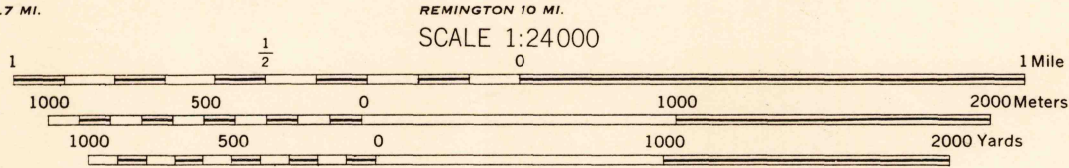




First Edition (AMS 1), 1944; (AMS 2), 1946.

Prepared under the direction of the Chief of Engineers by the Army Map Service (AM), U. S. Army, Washington, D. C. Copied in 1946 from Virginia, 1:31,680, AMS, Sheet 5461 II NW, 1944. Original map compiled from aerial photography by stereophotogrammetric methods. Aerial photography by U. S. Army Air Force, 1943. Horizontal and vertical control by USCG&S, USGS and SCS. Scale changed and marginal data revised, 1946. Military reservation boundary as of July, 1946. This map complies with the national standard map accuracy requirements.

LEGEND	
ROAD DATA 1943	
Hard surface, heavy duty road, more than two lanes wide	Loose surface, graded, dry-weather road
Hard surface, heavy duty road, two lanes wide; Federal route marker	Trail; Dirt road
Secondary, hard surface, all-weather road, two lanes wide; State route marker	Railroad in street; Carline in street
Narrow gauge	UNDER CONSTRUCTION
Single track	Single track
Double track	Double track
RAILROADS	ABANDONED
Standard gauge	Single track
Double track	Double track
Single track carline	Double track carline
BOUNDARIES	
International	Mine
State	Triangulation station
County (with monument)	Bench mark
County subdivision	Spot elevation
Reservation	Woods
Military reservation	Woods-brushwood
School; Church	Brushwood
Cemetery	Orchard
Churchyard	Vineyard
	Intermittent lake
	Intermittent stream
	Dam
	Rapids; Falls
	Large rapids and falls
	Swamp, marsh
	Rocks awash at low tide
	Wharf, pier
	Man-made shoreline

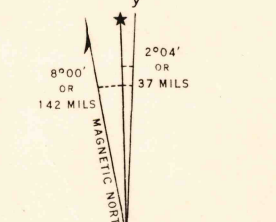


CONTOUR INTERVAL 20 FEET
DATUM IS MEAN SEA LEVEL


POLYCONIC PROJECTION
1927 NORTH AMERICAN DATUM

REPRINTED FROM MILITARY EDITION FOR CIVIL USE 1949
SOLD AND DISTRIBUTED BY U. S. GEOLOGICAL SURVEY, WASHINGTON 25, D. C.

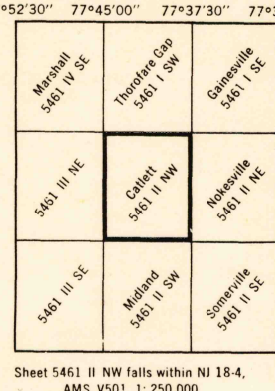
USCGS
Historical File
Topographic Division



INDEX TO BOUNDARIES



INDEX TO ADJOINING SHEETS



U.S.G.S.
FILE COPY
Inspection and Editing.

CATLETT, VIRGINIA
N3837.5-W7737.5/7.5