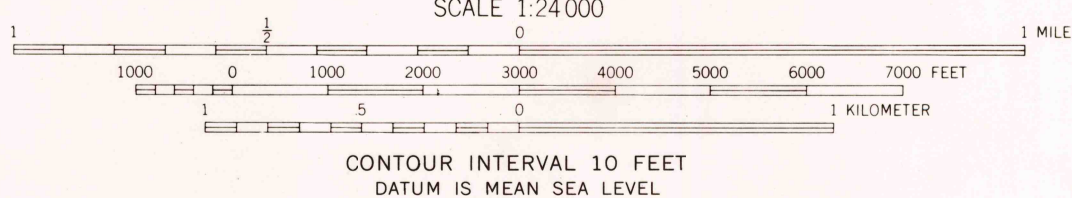
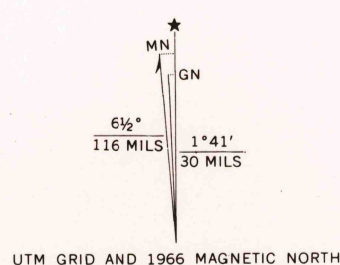
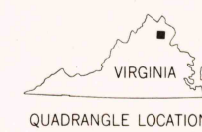




Mapped, edited, and published by the Geological Survey
Control by USGS, USC&GS, and U. S. Soil Conservation Service
Topography by photogrammetric methods from aerial
photographs taken 1965. Field checked 1966
Supersedes Army Map Service map dated 1946
Polyconic projection. 1927 North American datum
10,000-foot grid based on Virginia coordinate system, north zone
1000-meter Universal Transverse Mercator grid ticks, zone 18,
shown in blue
Fine red dashed lines indicate selected fence and field lines where
generally visible on aerial photographs. This information is unchecked



USGS
Historical File
Topographic Division



ROAD CLASSIFICATION
Primary highway, all weather, hard surface
Secondary highway, all weather, hard surface
Light-duty road, all weather, improved surface
Unimproved road, fair or dry weather
State Route

U.S.G.S.
FILE COPY
TOPOGRAPHIC DIVISION

CATLETT, VA.
NW 1/4 CATLETT 15' QUADRANGLE
N3837.5-W7737.5/7.5

1966
AMS 5461 II NW-SERIES V834

MAR 3 1970