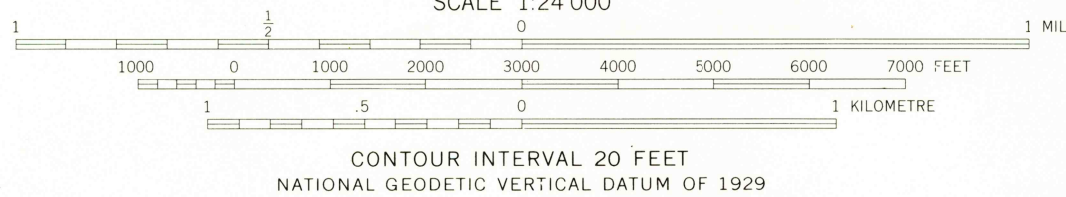
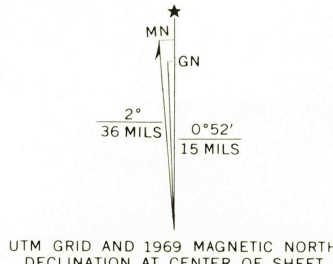
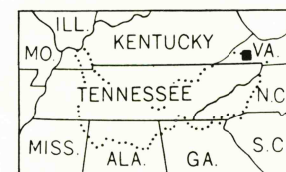




Mapped and edited by Tennessee Valley Authority
Published by the Geological Survey
Control by US&GS, USGS, and TVA
Topography by multiplex methods from aerial
photographs taken 1953. Field examination by TVA, 1957
Polyconic projection. 1927 North American datum
10,000-foot grid based on Virginia (South)
rectangular coordinate system
1000-metre Universal Transverse Mercator grid ticks,
zone 17, shown in blue
Fine red dashed lines indicate selected fence and field lines
visible on aerial photographs. This information is unchecked



THIS MAP COMPLIES WITH NATIONAL MAP ACCURACY STANDARDS
FOR SALE BY U. S. GEOLOGICAL SURVEY, RESTON, VIRGINIA 22092
VIRGINIA DIVISION OF MINERAL RESOURCES, CHARLOTTEVILLE, VIRGINIA 22903.
AND U. S. TENNESSEE VALLEY AUTHORITY, CHATTANOOGA, TENN. 37401 OR KNOXVILLE, TENN. 37902
A FOLDER DESCRIBING TOPOGRAPHIC MAPS AND SYMBOLS IS AVAILABLE ON REQUEST



QUADRANGLE LOCATION

Revisions shown in purple and recompilation of woodland areas
compiled by the Geological Survey in cooperation with Commonwealth
of Virginia agencies from aerial photographs taken 1969
This information not field checked

ROAD CLASSIFICATION
Heavy-duty Light-duty
Medium-duty Poor motor road
U. S. Route State Route
In developed areas, only through roads are classified

USGS
HISTORICAL FILE
TOPOGRAPHIC DIVISION

FEB 3 1975
COEBURN, VA.
(FORMERLY TOMS CREEK)
N3652.5—W8222.5/7.5

1957
PHOTOREVISED 1969
AMS 4557 IV NW—SERIES V834

6550