



Mapped and edited by Tennessee Valley Authority
Published by the Geological Survey

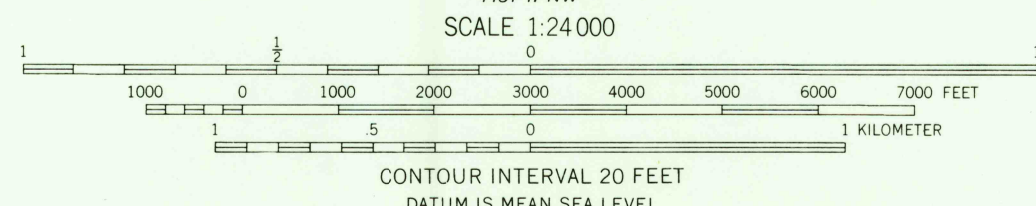
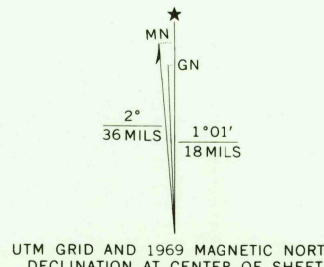
Control by USC&GS, USGS, and TVA

Topography by multiplex methods from aerial
photographs taken 1953. Field examination by TVA, 1957

Polyconic projection, 1927 North American datum
10,000 foot grid based on Virginia (South)
rectangular coordinate system

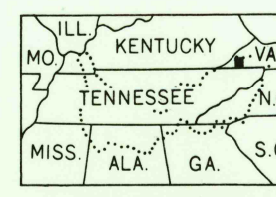
1000 meter Universal Transverse Mercator Grid ticks,
Zone 17, shown in blue

Fine red dashed lines indicate selected fence and field lines
visible on aerial photographs. This information is unchecked



THIS MAP COMPLIES WITH NATIONAL MAP ACCURACY STANDARDS
FOR SALE BY U. S. GEOLOGICAL SURVEY, WASHINGTON, D. C. 20242,
VIRGINIA DIVISION OF MINERAL RESOURCES, CHARLOTTEVILLE, VIRGINIA 22903,
AND U. S. TENNESSEE VALLEY AUTHORITY, CHATTANOOGA, TENN. 37401 OR KNOXVILLE, TENN. 37902
A FOLDER DESCRIBING TOPOGRAPHIC MAPS AND SYMBOLS IS AVAILABLE ON REQUEST

USGS
Historical File
Topographic Division



QUADRANGLE LOCATION

Revisions shown in purple and recompilation of woodland areas
compiled by the Geological Survey in cooperation with Commonwealth
of Virginia from aerial photographs taken 1969. This information
not field checked

U.S.G.S.
FILE COPY
TOPOGRAPHIC DIVISION

EAST STONE GAP, VA.
SW 1/4 WISE 15' QUADRANGLE
N3645-W8237.5/7.5

1957
PHOTOREVISED 1969
AMS 4457 1 SW-SERIES V834

2340
AUG 11 1970