



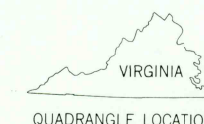
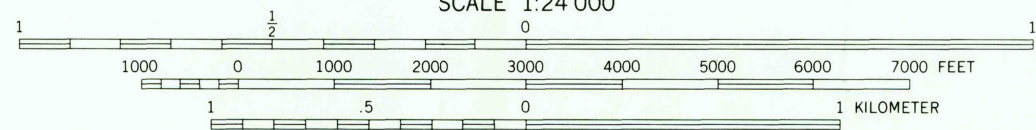
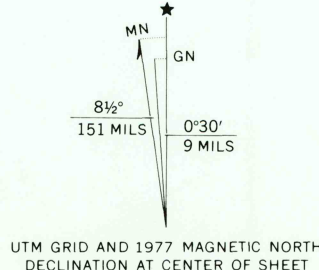
Produced and published by the Geological Survey  
in cooperation with the Soil Conservation Service

Orthophotograph prepared from 1:80,000-scale  
aerial photograph taken November 18, 1977

Projection and 10,000-foot grid ticks: Virginia  
coordinate system, south zone (Lambert conformal conic)  
1000-meter Universal Transverse Mercator grid,  
zone 18. 1927 North American Datum

To place on the predicted North American Datum 1983  
move the projection lines 9 meters south and  
30 meters west as shown by dashed corner ticks

Photomage rectified by simple projection



PRINCIPAL NUMBERED HIGHWAYS  
Interstate Route U. S. Route State Route

This quadrangle area also covered by  
1:24,000-scale topographic map

EXMORE, VA.  
N3730-W7545/7.5

1977

DMA 5859 III SE-SERIES V034

RETURN TO:  
USGS AND HISTORICAL MAP ARCHIVES

MAY 13 1982