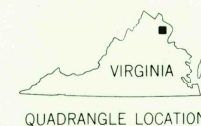







UTM GRID AND 1977 MAGNETIC NORTH DECLINATION AT CENTER OF SHEET



PRINCIPAL NUMBERED HIGHWAYS

 Interstate Route  U. S. Route  State Route

This quadrangle area also covered by
1:24,000-scale topographic map

GAINESVILLE, VA.
N3845-W7730/7.5

1977

DMA 5461 I SE-SERIES V034