

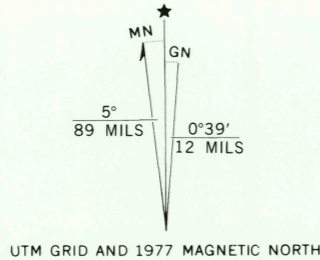
Produced and published by the Geological Survey
in cooperation with the Soil Conservation Service

Orthophotograph prepared from 1:80,000-scale
aerial photograph taken March 15, 1977

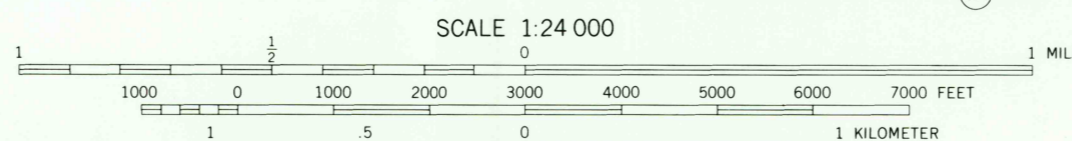
Projection and 10,000-foot grid ticks: Virginia
coordinate system, south zone (Lambert conformal conic)
1000-meter Universal Transverse Mercator grid,
zone 17. 1927 North American Datum

To place on the predicted North American Datum 1983
move the projection lines 10 meters south and
19 meters west as shown by dashed corner ticks

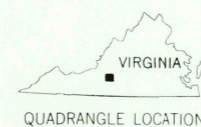
Photomicroscopy rectified by automatic correlation



UTM GRID AND 1977 MAGNETIC NORTH
DECLINATION AT CENTER OF SHEET



SCALE 1:24 000



QUADRANGLE LOCATION

PRINCIPAL NUMBERED HIGHWAYS
○ Interstate Route ○ U. S. Route ○ State Route

This quadrangle area also covered by
1:24,000-scale topographic map

GARDEN CITY, VA.
N3707.5-W7952.5/7.5

1977

DMA 5058 III NW-SERIES V034

RETURN TO:
USGS AND HISTORICAL MAP ARCHIVES

SEP 20 1983