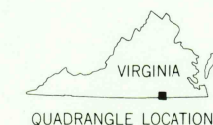
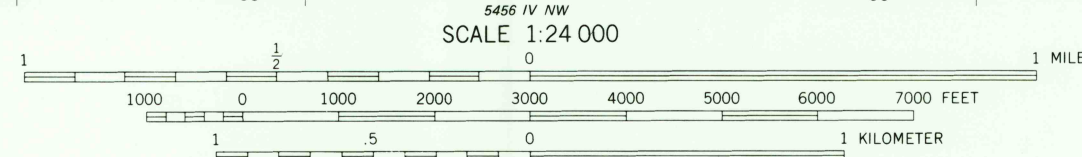
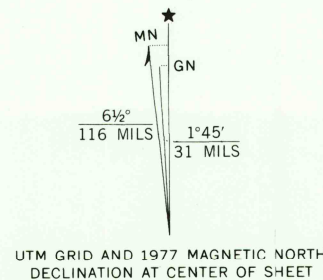




Produced and published by the Geological Survey  
in cooperation with North Carolina Department of  
Natural and Economic Resources  
Orthophoto prepared from 1:80,000-scale  
aerial photograph taken March 24, 1977  
Projection: Virginia coordinate system,  
south zone (Lambert conformal conic)  
10,000-foot grid ticks based on Virginia coordinate  
system, south zone, and North Carolina coordinate system  
1000-meter Universal Transverse Mercator grid,  
zone 17. 1927 North American datum  
Photomage rectified by optical scanning  
which may produce double or mismatched images;  
use the mean of image positions for map point



PRINCIPAL NUMBERED HIGHWAYS  
Interstate Route U. S. Route State Route

This quadrangle area also covered by  
1:24,000-scale topographic map

GASBURG, VA.-N. C.  
N3630-W7752.5/7.5

1977

AMS 5457 III SW-SERIES V034

MAR 19 1978

1000