

Mapped, edited, and published by the Geological Survey

Control by USGS and NOS/NOAA

Topography by photogrammetric methods from aerial

photographs taken 1962. Field checked 1963

Polyconic projection. 10,000-foot grid based on Virginia coordinate

system, south zone. 1000-meter Universal Transverse Mercator grid

ticks, zone 18, shown in blue. 1927 North American Datum

To place on the predicted North American Datum 1983

move the projection lines 11 meters south and 23 meters

west as shown by dashed corner ticks

Fine red dashed lines indicate selected fence and field lines where

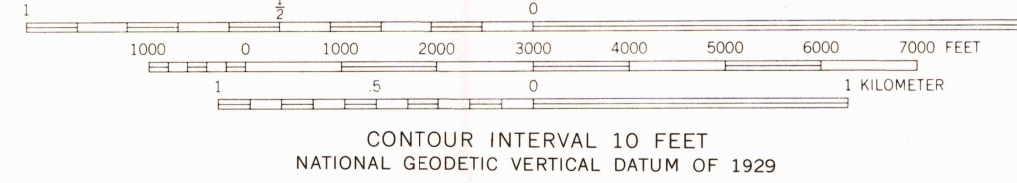
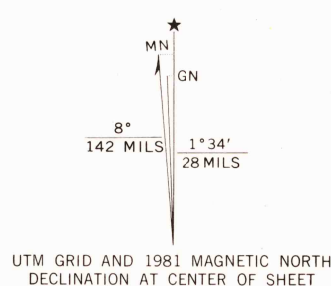
generally visible on aerial photographs. This information is unchecked

Red tint indicates areas in which only landmark buildings are shown

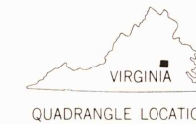
Revisions shown in purple compiled in cooperation with Commonwealth

of Virginia agencies from aerial photographs taken 1979 and other

sources. This information not field checked. Map edited 1981



THIS MAP COMPLIES WITH NATIONAL MAP ACCURACY STANDARDS
FOR SALE BY U. S. GEOLOGICAL SURVEY, RESTON, VIRGINIA 22092
AND VIRGINIA DIVISION OF MINERAL RESOURCES, CHARLOTTESVILLE, VIRGINIA 22903
A FOLDER DESCRIBING TOPOGRAPHIC MAPS AND SYMBOLS IS AVAILABLE ON REQUEST



ROAD CLASSIFICATION	
Heavy-duty	Light-duty
Medium-duty	Unimproved dirt
Interstate Route	U.S. Route
	State Route

GLEN ALLEN, VA.
N3737.5—W7730/7.5

1963
PHOTOREVISED 1981
DMA 5459 II NE—SERIES V834

RETURN TO:
USGS AND HISTORICAL MAP ARCHIVES

FEB 6 1982