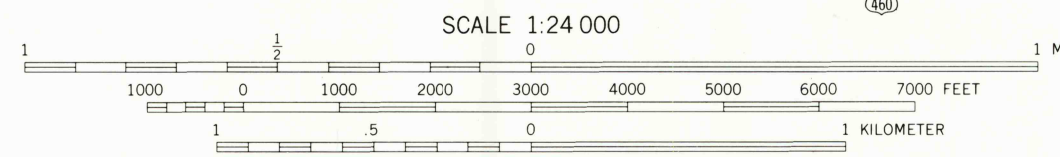
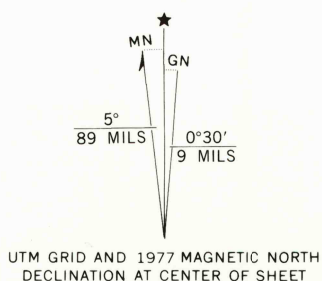
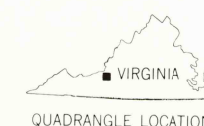




Produced and published by the Geological Survey
in cooperation with the Soil Conservation Service
Orthophotograph prepared from 1:80,000-scale
aerial photograph taken March 15, 1977
Projection and 10,000-foot grid ticks: Virginia
coordinate system, south zone (Lambert conformal conic)
1000-meter Universal Transverse Mercator grid,
zone 17. 1927 North American Datum
To place on the predicted North American Datum 1983
move the projection lines 9 meters south and
19 meters west as shown by dashed corner ticks
Photomagey rectified by automatic correlation



THIS MAP COMPLIES WITH NATIONAL MAP ACCURACY STANDARDS
FOR SALE BY U. S. GEOLOGICAL SURVEY, RESTON, VIRGINIA 22092
AND VIRGINIA DIVISION OF MINERAL RESOURCES, CHARLOTTESVILLE, VIRGINIA 22903



PRINCIPAL NUMBERED HIGHWAYS
Interstate Route U. S. Route State Route

This quadrangle area also covered by
1:24,000-scale topographic map

GLENVAR, VA.
N3715-W8007.5/7.5

1977

DMA 4958 | SW-SERIES V034

RETURN TO:
USGS AND HISTORICAL MAP ARCHIVES