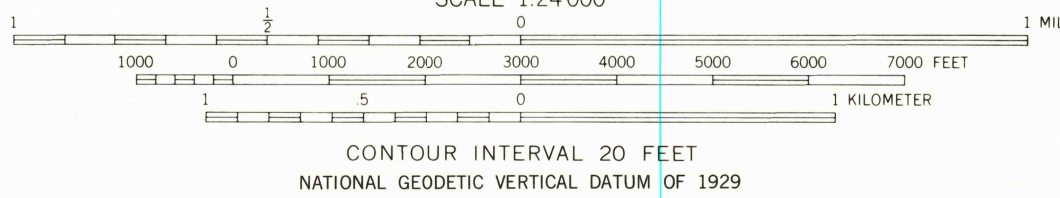
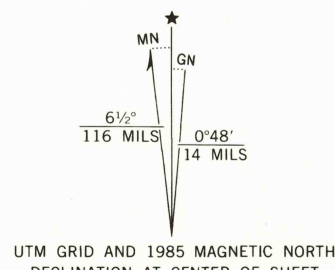
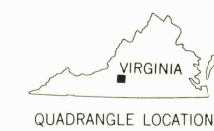


Mapped, edited, and published by the Geological Survey  
Control by USGS and NOS/NOAA  
Topography by photogrammetric methods from aerial  
photographs taken 1966. Field checked 1967  
Polyconic projection. 10,000-foot grid ticks based on  
Virginia coordinate system, south zone  
1000-meter Universal Transverse Mercator grid ticks,  
zone 17, shown in blue  
1927 North American Datum  
To place on the predicted North American Datum 1983  
move the projection lines 10 meters south and  
20 meters west as shown by dashed corner ticks  
Fine red dashed lines indicate selected fence and field lines where  
generally visible on aerial photographs. This information is unchecked



THIS MAP COMPLIES WITH NATIONAL MAP ACCURACY STANDARDS  
FOR SALE BY U. S. GEOLOGICAL SURVEY, RESTON, VIRGINIA 22092  
AND VIRGINIA DIVISION OF MINERAL RESOURCES, CHARLOTTESVILLE, VIRGINIA 22903  
A FOLDER DESCRIBING TOPOGRAPHIC MAPS AND SYMBOLS IS AVAILABLE ON REQUEST

Revisions shown in purple and woodland compiled in  
cooperation with Commonwealth of Virginia agencies from  
aerial photographs taken 1982 and other sources. This  
information not field checked. Map edited 1985



ROAD CLASSIFICATION  
Primary highway, all weather, improved surface  
Light-duty road, all weather, fair or dry weather  
State Route

GOODVIEW, VA.  
NW 1/4 MONETA 15' QUADRANGLE  
37079-B6-TF-024  
1967  
PHOTOREVISED 1985  
DMA 5058 II NW - SERIES V854

USGS PHOTO HISTORICAL  
MAP ARCHIVES  
SEP 13 1995  
REC'D FILE COPY

