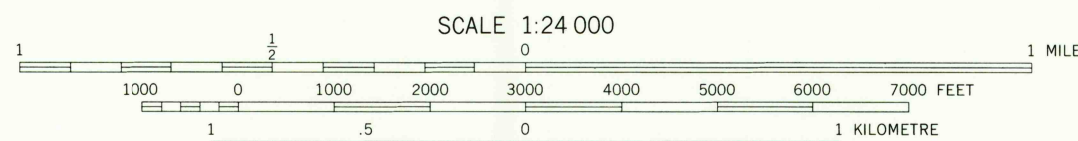
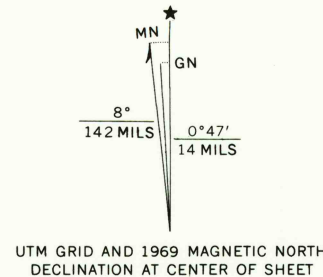




Produced and published by the Geological Survey

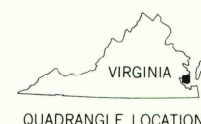
Orthophotograph prepared from 1:76,000-scale aerial photograph taken March 24, 1973
Projection and 10,000-foot grid ticks: Virginia coordinate system, south zone (transverse Mercator) 1000-metre Universal Transverse Mercator grid, zone 18. 1927 North American datum
Photoimagery transformed by simple rectification



THIS MAP COMPLIES WITH NATIONAL MAP ACCURACY STANDARDS
FOR SALE BY U. S. GEOLOGICAL SURVEY, RESTON, VIRGINIA 22092
AND VIRGINIA DIVISION OF MINERAL RESOURCES, CHARLOTTESVILLE, VIRGINIA 22903

ADJOINING ORTHOPHOTOQUADS

POWERS WEST 5000 N 5000 E	POWERS EAST 5000 N 5000 E
REYNOLDS WEST 5000 N 5000 E	REYNOLDS EAST 5000 N 5000 E



QUADRANGLE LOCATION

PRINCIPAL NUMBERED HIGHWAYS
○ Interstate Route ○ U. S. Route ○ State Route

USGS
Historical File
Topographic Division

This quadrangle area also covered by
1:24,000-scale topographic map

HAMPTON, VA.
N3700-W7615/7.5
1973
AMS 5758 III SE-SERIES V034

AUG 0 1 1977
1700