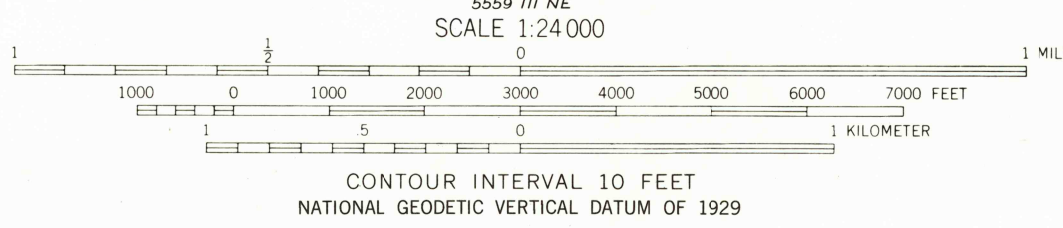



Mapped, edited, and published by the Geological Survey

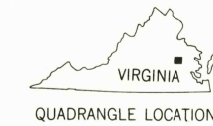
Control by USGS and NOS/NOAA
Topography by photogrammetric methods from aerial photographs taken 1966. Field checked 1969
Polyconic projection. 10,000-foot grid ticks based on Virginia coordinate system, south and north zones
1000-meter Universal Transverse Mercator grid ticks, zone 18, shown in blue
1927 North American Datum
To place on the predicted North American Datum 1983 move the projection lines 10 meters south and 26 meters west as shown by dashed corner ticks
Fine red dashed lines indicate selected fence and field lines where generally visible on aerial photographs. This information is unchecked



THIS MAP COMPLIES WITH NATIONAL MAP ACCURACY STANDARDS
FOR SALE BY U. S. GEOLOGICAL SURVEY, RESTON, VIRGINIA 22092
AND VIRGINIA DIVISION OF MINERAL RESOURCES, CHARLOTTESVILLE, VIRGINIA 22903
A FOLDER DESCRIBING TOPOGRAPHIC MAPS AND SYMBOLS IS AVAILABLE ON REQUEST

Revisions shown in purple and woodland compiled from aerial photographs taken 1984 and other sources
This information not field checked. Map edited 1985

ROAD CLASSIFICATION
Primary highway, all weather, hard surface
Secondary highway, all weather, hard surface
Light-duty road, all weather, improved surface
Unimproved road, fair or dry weather
U. S. Route
State Route



HANOVER, VA.
37077-G3-TF-024

1969
PHOTOREVISED 1985
DMA 5559 IV SE - SERIES V834

REC'D FILE COPY
MAR 28 1986
U.S. GEOLOGICAL SURVEY