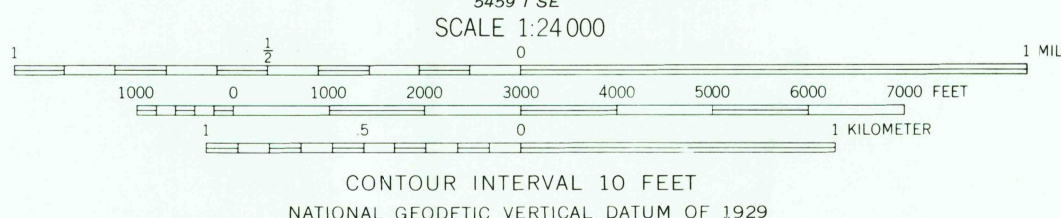
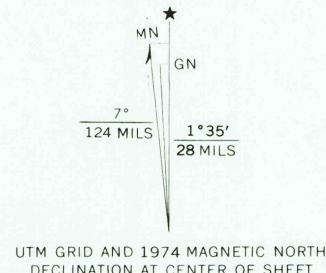


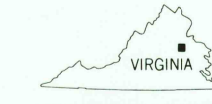
Mapped, edited, and published by the Geological Survey
Control by USGS and USC&GS
Topography by photogrammetric methods from aerial
photographs taken 1966 and 1969. Field checked 1969
Supersedes Army Map Service map dated 1943
Polyconic projection. 1927 North American datum
10,000-foot grids based on Virginia coordinate system,
north and south zones
1000-meter Universal Transverse Mercator grid ticks,
zone 18, shown in blue
Fine red dashed lines indicate selected fence and field lines where
generally visible on aerial photographs. This information is unchecked



THIS MAP COMPLIES WITH NATIONAL MAP ACCURACY STANDARDS
FOR SALE BY U.S. GEOLOGICAL SURVEY, RESTON, VIRGINIA 22092
AND VIRGINIA DIVISION OF MINERAL RESOURCES, CHARLOTTESVILLE, VIRGINIA 22903
A FOLDER DESCRIBING TOPOGRAPHIC MAPS AND SYMBOLS IS AVAILABLE ON REQUEST

Revisions shown in purple compiled in cooperation
with Commonwealth of Virginia agencies from aerial
photographs taken 1974. This information not
field checked

ROAD CLASSIFICATION
Primary highway, all weather, improved surface
Secondary highway, all weather, Unimproved road, fair or dry
hard surface weather
U.S. Route
State Route



USCS
Historical File
Topographic Division
HEWLETT, VA.
N3752.5-W7730/7.5
1969
PHOTOREVISED 1974
AMS 5459 I NE-SERIES V834

SEP 18 1977
3200