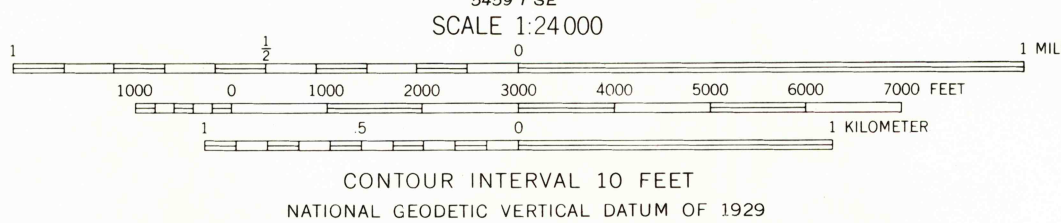
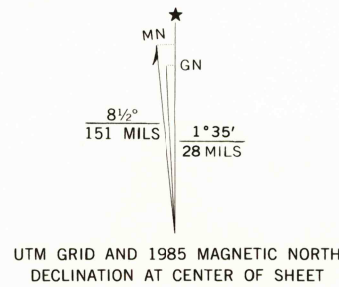
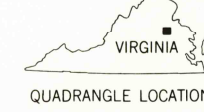


Mapped, edited, and published by the Geological Survey  
Control by USGS and NOS/NOAA  
Topography by photogrammetric methods from aerial  
photographs taken 1966 and 1969. Field checked 1969  
Polyconic projection. 10,000-foot grid ticks based on  
Virginia coordinate system, north and south zones  
1000-meter Universal Transverse Mercator grid ticks,  
zone 18, shown in blue  
1927 North American Datum  
To place on the predicted North American Datum 1983  
move the projection lines 10 meters south and  
25 meters west as shown by dashed corner ticks  
Fine red dashed lines indicate selected fence and field lines where  
generally visible on aerial photographs. This information is unchecked



THIS MAP COMPLIES WITH NATIONAL MAP ACCURACY STANDARDS  
FOR SALE BY U. S. GEOLOGICAL SURVEY, RESTON, VIRGINIA 22092  
AND VIRGINIA DIVISION OF MINERAL RESOURCES, CHARLOTTESVILLE, VIRGINIA 22903  
A FOLDER DESCRIBING TOPOGRAPHIC MAPS AND SYMBOLS IS AVAILABLE ON REQUEST



ROAD CLASSIFICATION  
Primary highway, all weather, hard surface  
Secondary highway, all weather, hard surface  
Light-duty road, all weather, improved surface  
Unimproved road, fair or dry weather  
U. S. Route  
State Route

HEWLETT, VA.  
37077-HS-TF-024

1969  
PHOTOREVISED 1985  
DMA 5459 I NE-SERIES V834

Revisions shown in purple and woodland compiled from  
aerial photographs taken 1984 and other sources  
This information not field checked. Map edited 1985

USES AND HISTORICAL MAP  
APR 21 1986  
REC'D FILE COPY