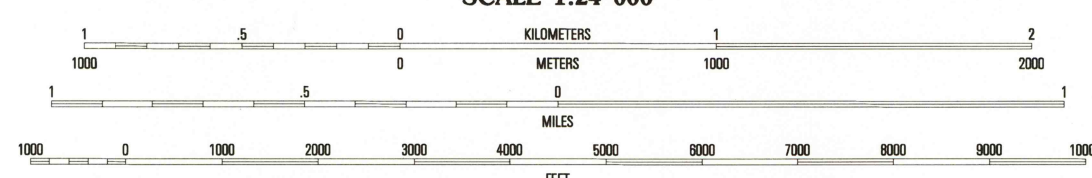
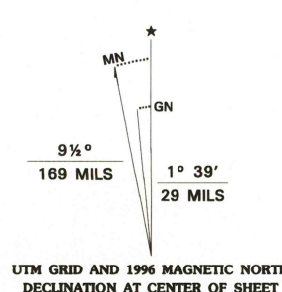


UNITED STATES
DEPARTMENT OF THE INTERIOR
GEOLOGICAL SURVEY

HYLAS QUADRANGLE
VIRGINIA
7.5-MINUTE SERIES (TOPOGRAPHIC)



Produced by the United States Geological Survey
in cooperation with Commonwealth of Virginia, Departments
of Mines, Minerals and Energy, and Transportation
Compiled by photogrammetric methods from imagery dated 1962
Field checked 1963. Revised from imagery dated 1994
Survey control current as of 1963. Map edited 1996
Contours not revised. Contours that conflict with revised
planimetry are dashed
North American Datum of 1983 (NAD 83). Projection and blue
1000-meter ticks: Universal Transverse Mercator, zone 18
2 500-meter ticks: Wisconsin Coordinate System of 1983 (south zone)
North American Datum of 1927 (NAD 27) is shown by dashed
corner ticks. The values of the shift between NAD 83 and NAD 27
for 7.5-minute intersections are obtainable from National Geodetic
Survey NADCON software



CONTOUR INTERVAL 10 FEET
NATIONAL GEODETIC VERTICAL DATUM OF 1929


THIS MAP COMPLIES WITH NATIONAL MAP ACCURACY STANDARDS
FOR SALE BY U.S. GEOLOGICAL SURVEY, DENVER, COLORADO 80225, OR RESTON, VIRGINIA 22092
AND VIRGINIA DIVISION OF MINERAL RESOURCES, CHARLOTTEVILLE, VIRGINIA 22903
A FOLDER DESCRIBING TOPOGRAPHIC MAPS AND SYMBOLS IS AVAILABLE ON REQUEST



1	2	3
1 Dabney	2 Montpelier	3 Hanover Academy
4 Perkinsville	5 Glen Allen	6 Pine Creek Mills
7 Midway	8 Bon Air	

ADJOINING 7.5' QUADRANGLE NAMES

ROAD CLASSIFICATION
Primary highway
hard surface
Secondary highway
hard surface
Unimproved road
Light-duty road, hard or
improved surface
Unimproved road
U.S. Route
State Route



HYLAS, VA
37077-F6-TF-024
1994

DMA 5459 II NW-SERIES V834

