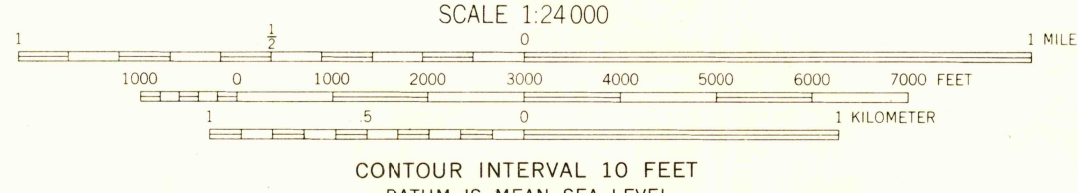
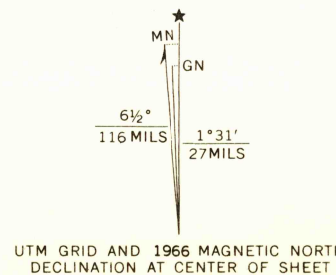


UNITED STATES
DEPARTMENT OF THE INTERIOR
GEOLOGICAL SURVEY

JOPLIN QUADRANGLE
VIRGINIA
7.5 MINUTE SERIES (TOPOGRAPHIC)
SW/4 QUANTICO 15' QUADRANGLE
2 320 000 FEET

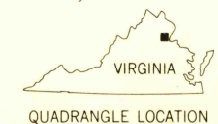


Mapped by the Army Map Service
Edited and published by the Geological Survey
Control by USGS, USC&GS, and USCE
Topography by photogrammetric methods from aerial
photographs taken 1955. Field checked 1957.
Revised by the Geological Survey 1966
Polyconic projection. 1927 North American datum
10,000-foot grid based on Virginia coordinate system, north zone
1000-meter Universal Transverse Mercator grid ticks,
zone 18, shown in blue



THIS MAP COMPLIES WITH NATIONAL MAP ACCURACY STANDARDS
FOR SALE BY U.S. GEOLOGICAL SURVEY, WASHINGTON, D.C. 20242
AND VIRGINIA DIVISION OF MINERAL RESOURCES, CHARLOTTEVILLE, VIRGINIA 22903
A FOLDER DESCRIBING TOPOGRAPHIC MAPS AND SYMBOLS IS AVAILABLE ON REQUEST

USGS
Historical File
Topographic Division



ROAD CLASSIFICATION
Heavy-duty ——— Light-duty ———
Medium-duty ——— Unimproved dirt ———
Interstate Route U.S. Route State Route

USGS
FILE COPY
TOPOGRAPHIC DIVISION
HISTORICAL

JOPLIN, VA.
SW/4 QUANTICO 15' QUADRANGLE
N3830-W7722.5/7.5
1966
AMS 5561 III SW-SERIES V834

4245

DEC 1 1968