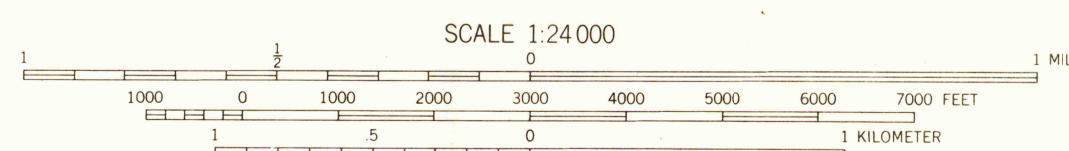
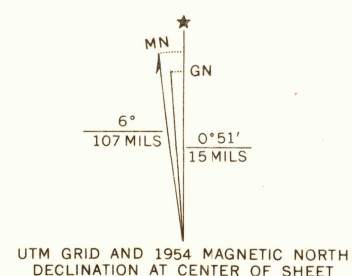
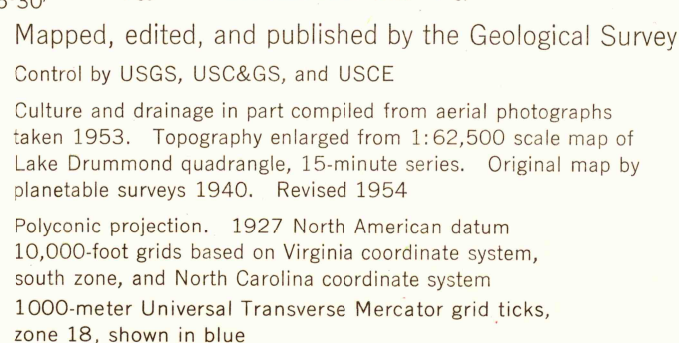


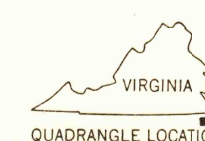
LAKE DRUMMOND QUADRANGLE
VIRGINIA—NORTH CAROLINA
7.5 MINUTE SERIES (TOPOGRAPHIC)
SW/4 LAKE DRUMMOND 15' QUADRANGLE



CONTOUR INTERVAL 5 FEET
DATUM IS MEAN SEA LEVEL

THIS MAP COMPLIES WITH NATIONAL MAP ACCURACY STANDARDS
FOR SALE BY U. S. GEOLOGICAL SURVEY, WASHINGTON, D. C. 20242
AND VIRGINIA DIVISION OF MINERAL RESOURCES, CHARLOTTESVILLE, VIRGINIA 22903
A FOLDER DESCRIBING TOPOGRAPHIC MAPS AND SYMBOLS IS AVAILABLE ON REQUEST

USCG
Historical File
Topographic Division





U.S.G.S.

FILE COPY
TOPOGRAPHIC DIVISION

ROAD CLASSIFICATION

Heavy-duty _____ Light-duty _____
Medium-duty _____ Unimproved dirt _____

 U. S. Route  State Route

LAKE DRUMMOND, VA.—N. C.
SW/4 LAKE DRUMMOND 15' QUADRANGLE
N 3630—W 7622.5/7.5

1954

AMS 5757 III SW—SERIES V834

2075
R