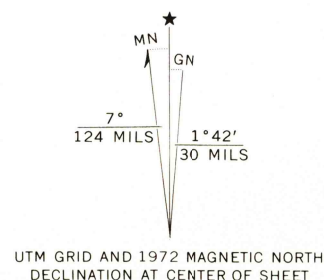




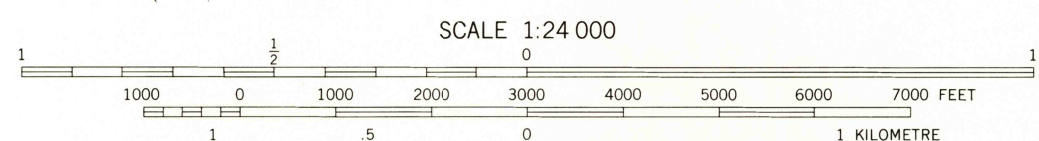
Produced and published by the Geological Survey  
in cooperation with Commonwealth of Virginia agencies  
Orthophotograph prepared from 1:76,000-scale  
aerial photograph taken April 17, 1972

Projection and 10,000-foot grid ticks: Virginia coordinate  
system, north zone (Lambert conformal conic)  
1000-metre Universal Transverse Mercator grid,  
zone 17. 1927 North American datum

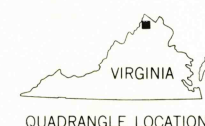

Photoimagery transformed by scanning techniques  
which may produce double or mismatched images;  
use the mean of image positions for map point



UTM GRID AND 1972 MAGNETIC NORTH  
DECLINATION AT CENTER OF SHEET



ADJOINING ORTHOPHOTOQUADS



QUADRANGLE LOCATION

PRINCIPAL NUMBERED HIGHWAYS  
Interstate Route U.S. Route State Route

This quadrangle area also covered by  
1:24,000-scale topographic map

MIDDLETOWN, VA.  
N3900-W7815/7.5

USGS  
Historical File  
Topographic Division

AMS 5362 III SE-SERIES Y834

THIS MAP COMPLIES WITH NATIONAL MAP ACCURACY STANDARDS  
FOR SALE BY U.S. GEOLOGICAL SURVEY, RESTON, VIRGINIA 22092

MAY 19 1977