

Mapped, edited, and published by the Geological Survey

Control by USGS and NOS/NOAA

Topography by photogrammetric methods from aerial photographs taken 1964. Field checked 1966

Polyconic projection. 10,000-foot grid ticks based on Virginia coordinate system, south zone

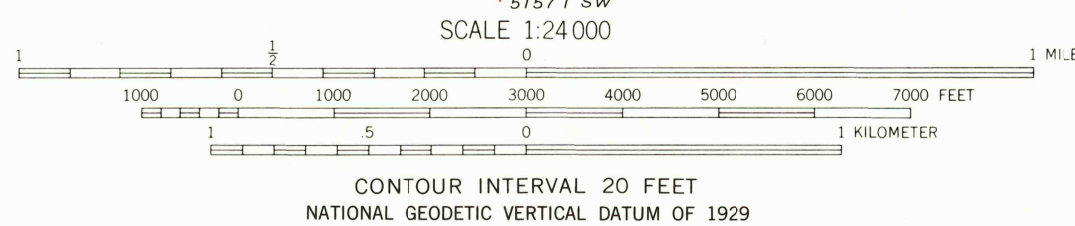
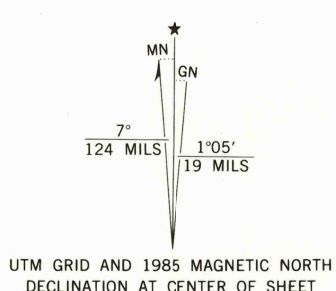
1000-meter Universal Transverse Mercator grid ticks, zone 17, shown in blue

1927 North American Datum

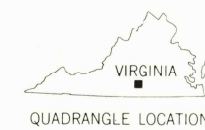
To place on the predicted North American Datum 1983 move the projection lines 11 meters south and 22 meters west as shown by dashed corner ticks

Fine red dashed lines indicate selected fence and field lines where generally visible on aerial photographs. This information is unchecked

There may be private inholdings within the boundaries of the National or State reservations shown on this map



THIS MAP COMPLIES WITH NATIONAL MAP ACCURACY STANDARDS
FOR SALE BY U. S. GEOLOGICAL SURVEY, RESTON, VIRGINIA 22092
AND VIRGINIA DIVISION OF MINERAL RESOURCES, CHARLOTTESVILLE, VIRGINIA 22903
A FOLDER DESCRIBING TOPOGRAPHIC MAPS AND SYMBOLS IS AVAILABLE ON REQUEST



Revisions shown in purple and woodland compiled in cooperation with Commonwealth of Virginia agencies from aerial photographs taken 1982 and other sources. This information not field checked. Map edited 1985

ROAD CLASSIFICATION
Medium-duty ——— Light-duty ———
Unimproved dirt =====
State Route ○

MT. AIRY, VA.
NW/4 RICEVILLE 15' QUADRANGLE
36079-H2-TF-024

1966
PHOTOREVISED 1985
DMA 5157 1 NW-SERIES V834

U.S. HISTORICAL RECORDS
APR 30 1996
REC'D FILE COPY

