

Mapped, edited, and published by the Geological Survey

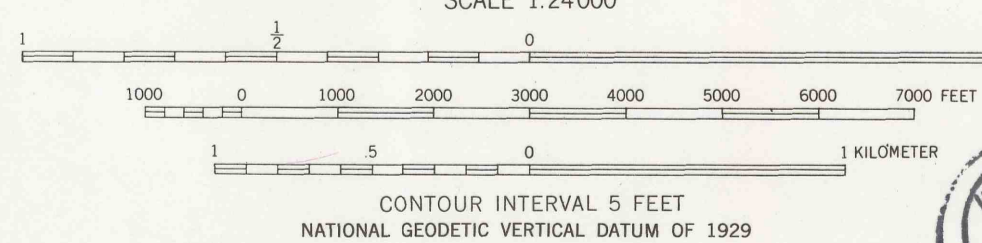
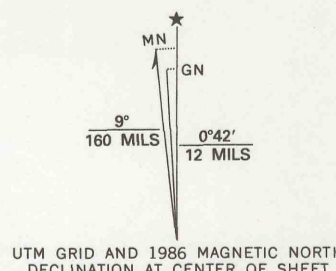
Control by USGS and USC&GS

Culture and drainage in part compiled from aerial photographs taken 1953. Topography enlarged from 1:62,500 scale map of Moyock quadrangle, 15 minute series. Original map by planetable surveys 1938-1939. Revised 1954

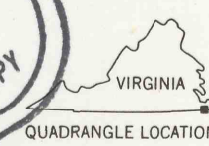

Polyconic projection. 1927 North American datum 10,000-foot grids based on Virginia coordinate system, south zone, and North Carolina coordinate system 1000-meter Universal Transverse Mercator grid ticks, zone 18, shown in blue

To place on the predicted North American Datum 1983, move the projection lines 11 meters south and 30 meters west as shown by dashed corner ticks

There may be private inholdings within the boundaries of the National or State reservations shown on this map



THIS MAP COMPLIES WITH NATIONAL MAP ACCURACY STANDARDS
FOR SALE BY U.S. GEOLOGICAL SURVEY, RESTON, VIRGINIA 22092
AND VIRGINIA DIVISION OF MINERAL RESOURCES, CHARLOTTESVILLE, VIRGINIA 22903
A FOLDER DESCRIBING TOPOGRAPHIC MAPS AND SYMBOLS IS AVAILABLE ON REQUEST



ROAD CLASSIFICATION			
Heavy-duty	Light-duty		
Medium-duty	Unimproved dirt		
U. S. Route	State Route		

MOYOCK, VA.—N. C.

36076-E2-TF-024

1954
PHOTOREVISED 1986
DMA 5757 II SW—SERIES V834

