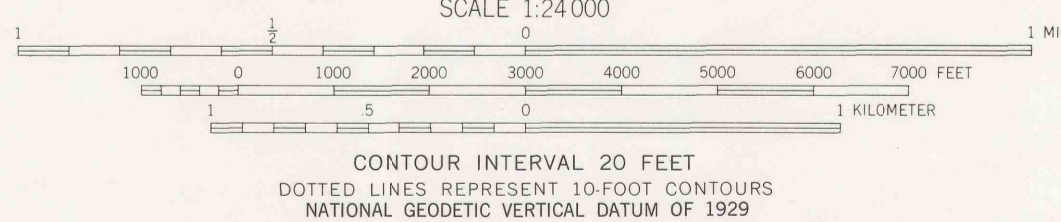
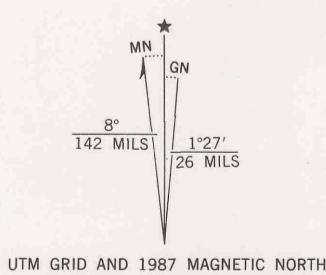
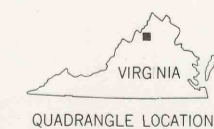


Mapped, edited, and published by the Geological Survey  
Control by USGS and NOS/NOAA  
Topography by photogrammetric methods from aerial photographs  
taken 1965. Field checked 1967  
Polyconic projection. 10,000-foot grid ticks based on  
Virginia coordinate system, north zone  
1000-meter Universal Transverse Mercator grid ticks,  
zone 17 shown in blue  
1927 North American Datum  
To place on the predicted North American Datum 1983  
move the projection lines 8 meters south and  
22 meters west as shown by dashed corner ticks  
Fine red dashed lines indicate selected fence and field lines where  
generally visible on aerial photographs. This information is unchecked  
There may be private inholdings within the boundaries of  
the National or State reservations shown on this map



THIS MAP COMPLIES WITH NATIONAL MAP ACCURACY STANDARDS  
FOR SALE BY U. S. GEOLOGICAL SURVEY, DENVER, COLORADO 80225 OR RESTON, VIRGINIA 22092,  
AND VIRGINIA DIVISION OF MINERAL RESOURCES, CHARLOTTESVILLE, VIRGINIA 22903  
A FOLDER DESCRIBING TOPOGRAPHIC MAPS AND SYMBOLS IS AVAILABLE ON REQUEST



ROAD CLASSIFICATION  
Primary highway, all weather, hard surface  
Secondary highway, all weather, hard surface  
Light-duty road, all weather, improved surface  
Unimproved road, fair or dry weather  
Interstate Route  
U. S. Route  
State Route

NEW MARKET, VA.  
38078-F6-TF-024

Revisions shown in purple and woodland compiled in  
cooperation with Commonwealth of Virginia agencies from  
aerial photographs taken 1983 and other sources. This  
information not field checked. Map edited 1987

1967  
PHOTOREVISED 1987  
DMA 5261 II NW-SERIES Y834

