

Mapped, edited, and published by the Geological Survey

Control by USGS and NOS/NOAA

Topography by photogrammetric methods from aerial photographs taken 1964. Field checked 1967

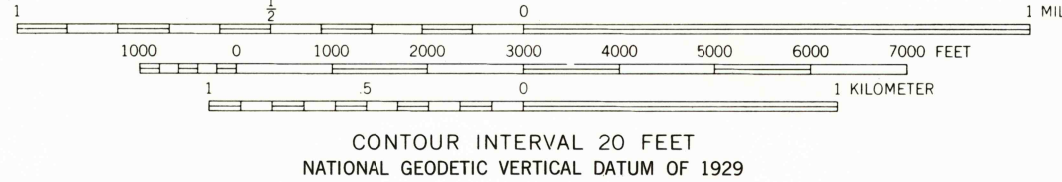
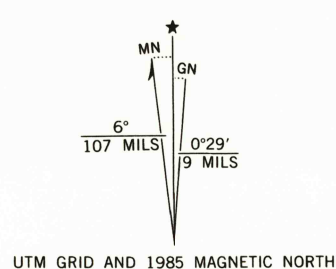
Polyconic projection. 10,000-foot grid ticks based on Virginia coordinate system, south zone

1000-meter Universal Transverse Mercator grid ticks, zone 17, shown in blue

1927 North American Datum

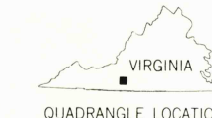
To place on the predicted North American Datum 1983 move the projection lines 10 meters south and 19 meters west as shown by dashed corner ticks

Fine red dashed lines indicate selected fence and field lines where generally visible on aerial photographs. This information is unchecked



THIS MAP COMPLIES WITH NATIONAL MAP ACCURACY STANDARDS FOR SALE BY U.S. GEOLOGICAL SURVEY, RESTON, VIRGINIA 22092 AND VIRGINIA DIVISION OF MINERAL RESOURCES, CHARLOTTESVILLE, VIRGINIA 22903 A FOLDER DESCRIBING TOPOGRAPHIC MAPS AND SYMBOLS IS AVAILABLE ON REQUEST

Revisions shown in purple and woodland compiled in cooperation with Commonwealth of Virginia agencies from aerial photographs taken 1982 and other sources. This information not field checked. Map edited 1985



PATRICK SPRINGS, VA.  
36080-F2-TF-024

1967  
PHOTOREVISED 1985  
DMA 4957 II NW—SERIES V834

USGS MHD HISTORICAL MAP  
SEP 22 1985  
REC'D FILE COPY