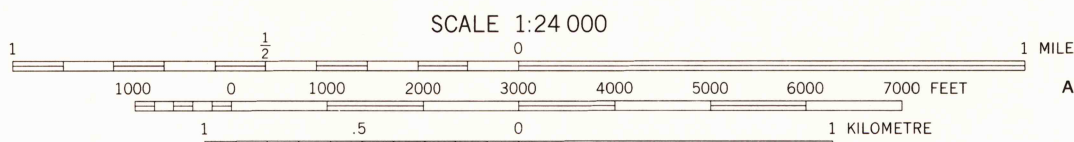
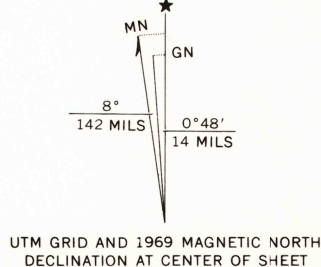




Produced and published by the Geological Survey  
Orthophotograph prepared from 1:76,000-scale  
aerial photograph taken March 24, 1973  
Projection and 10,000-foot grid ticks: Virginia  
coordinate system, south zone (transverse Mercator)  
1000-metre Universal Transverse Mercator grid,  
zone 18. 1927 North American datum  
Photoimagery transformed by simple rectification

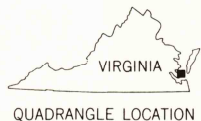


THIS MAP COMPLIES WITH NATIONAL MAP ACCURACY STANDARDS  
FOR SALE BY U. S. GEOLOGICAL SURVEY, RESTON, VIRGINIA 22092  
AND VIRGINIA DIVISION OF MINERAL RESOURCES, CHARLOTTESVILLE, VIRGINIA 22903

ADJOINING ORTHOPHOTOQUADS

POQUOSON WEST 7.5 MINUTE SERIES	POQUOSON EAST 7.5 MINUTE SERIES
POQUOSON WEST 7.5 MINUTE SERIES	POQUOSON EAST 7.5 MINUTE SERIES

PRINCIPAL NUMBERED HIGHWAYS  
Interstate Route U. S. Route State Route



UCG3  
Historical File  
Topographic Division

This quadrangle area also covered by  
1:24,000-scale topographic map

POQUOSON EAST, VA.  
N3707.5—W7615/7.5  
1973  
AMS 5758 III NE—SERIES V034

AUG 0 1 1977

1700