

Mapped, edited, and published by the Geological Survey

Control by USGS and NOS/NOAA

Topography by photogrammetric methods from aerial photographs taken 1963. Field checked 1965

Polyconic projection. 10,000-foot grid ticks based on Virginia coordinate system, south zone, and North Carolina coordinate system

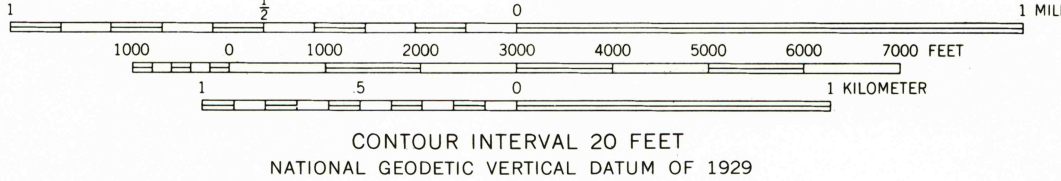
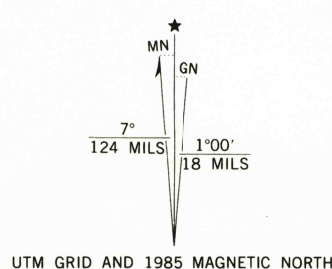
1000-meter Universal Transverse Mercator grid ticks, zone 17, shown in blue

1927 North American Datum


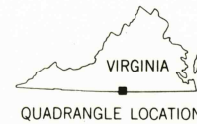
To place on the predicted North American Datum 1983 move the projection lines 11 meters south and 21 meters west as shown by dashed corner ticks

Fine red dashed lines indicate selected fence and field lines where generally visible on aerial photographs. This information is unchecked
Red tint indicates area in which only landmark buildings are shown

Revisions shown in purple and woodland compiled in cooperation with Commonwealth of Virginia agencies from aerial photographs taken 1982 and other sources. This information not field checked. Map edited 1985



THIS MAP COMPLIES WITH NATIONAL MAP ACCURACY STANDARDS FOR SALE BY U.S. GEOLOGICAL SURVEY, RESTON, VIRGINIA 22092 AND VIRGINIA DIVISION OF MINERAL RESOURCES, CHARLOTTEVILLE, VIRGINIA 22903 A FOLDER DESCRIBING TOPOGRAPHIC MAPS AND SYMBOLS IS AVAILABLE ON REQUEST



RINGGOLD, VA. - N. C.
36079-E3-TF-024

1965
PHOTOREVISED 1985
DMA 5157 III SE-SERIES V834

