

Mapped, edited and published by the Geological Survey

Control by USGS and NOS/NOAA

Topography by photogrammetric methods from aerial

photographs taken 1963. Field checked 1964

Polyconic projection. 10,000-foot grid ticks based on

Virginia coordinate system, south zone. 1927 North American Datum

To place on the predicted North American Datum 1983

move the projection lines 11 meters south and

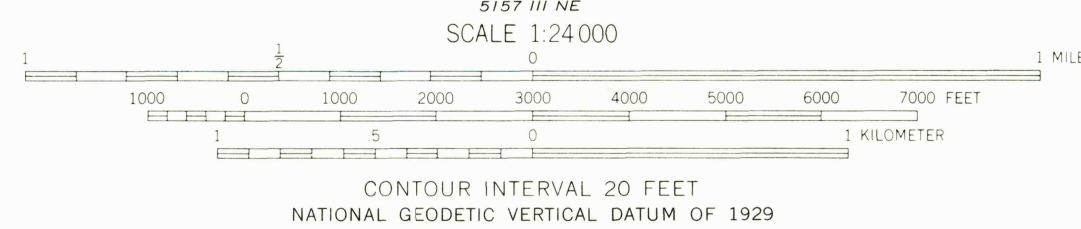
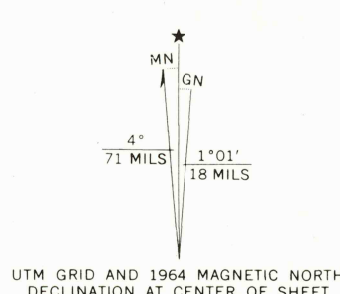
21 meters west as shown by dashed corner ticks

Fine red dashed lines indicate selected fence and field lines where

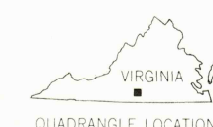
generally visible on aerial photographs. This information is unchecked

Map photoinspected 1977

No major culture or drainage changes observed



THIS MAP COMPLIES WITH NATIONAL MAP ACCURACY STANDARDS
FOR SALE BY U.S. GEOLOGICAL SURVEY, RESTON, VIRGINIA 22092
AND VIRGINIA DIVISION OF MINERAL RESOURCES, CHARLOTTESVILLE, VIRGINIA 22903
A FOLDER DESCRIBING TOPOGRAPHIC MAPS AND SYMBOLS IS AVAILABLE ON REQUEST



ROAD CLASSIFICATION
Medium-duty ——— Light-duty ———
Unimproved dirt ———
State Route

USGS
Historical File
Topographic Division

SPRING GARDEN, VA.

N3645—W7915/7.5

1964
PHOTOINSPECTED 1977
DMA 5157 IV SE-SERIES V834

FEB 19 1981
1300