

Mapped, edited, and published by the Geological Survey

Control by USGS and NOS/NOAA

Topography by photogrammetric methods from aerial photographs taken 1963. Field checked 1964

Polyconic projection. 10,000-foot grid ticks based on Virginia coordinate system, south zone

1000-meter Universal Transverse Mercator grid ticks, zone 17, shown in blue

1927 North American Datum

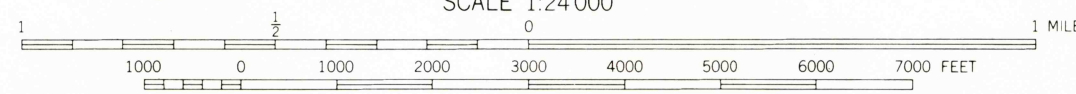
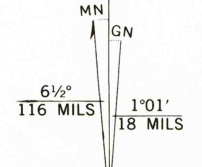
To place on the predicted North American Datum 1983

move the projection lines 11 meters south and 22 meters west as shown by dashed corner ticks

Fine red dashed lines indicate selected fence and field lines where generally visible on aerial photographs. This information is unchecked

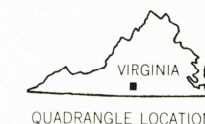
Revisions shown in purple and woodland compiled in cooperation with Commonwealth of Virginia agencies from aerial photographs taken 1982 and other sources. This information not field checked. Map edited 1985

UTM GRID AND 1985 MAGNETIC NORTH DECLINATION AT CENTER OF SHEET



CONTOUR INTERVAL 20 FEET
NATIONAL GEODETIC VERTICAL DATUM OF 1929

THIS MAP COMPLIES WITH NATIONAL MAP ACCURACY STANDARDS
FOR SALE BY U.S. GEOLOGICAL SURVEY, RESTON VIRGINIA 22092
AND VIRGINIA DIVISION OF MINERAL RESOURCES, CHARLOTTESVILLE, VIRGINIA 22903
A FOLDER DESCRIBING TOPOGRAPHIC MAPS AND SYMBOLS IS AVAILABLE ON REQUEST



ROAD CLASSIFICATION

Medium-duty ——— Light-duty ———

Unimproved dirt ———

State Route

RECEIVED

AUG 2 8 2003

USGS NWED
HISTORICAL MAP ARCHIVES

SPRING GARDEN, VA.

36079-G3-TF-024

1964
PHOTOREVISED 1985

DMA 5157 IV SE-SERIES V834

MAR 2003

