

Mapped, edited, and published by the Geological Survey

Control by USGS and NOS/NOAA

Topography by photogrammetric methods from aerial photographs taken 1963. Field checked 1964

Polyconic projection. 10,000-foot grid ticks based on Virginia coordinate system, north zone

1000-meter Universal Transverse Mercator grid ticks, zone 17, shown in blue

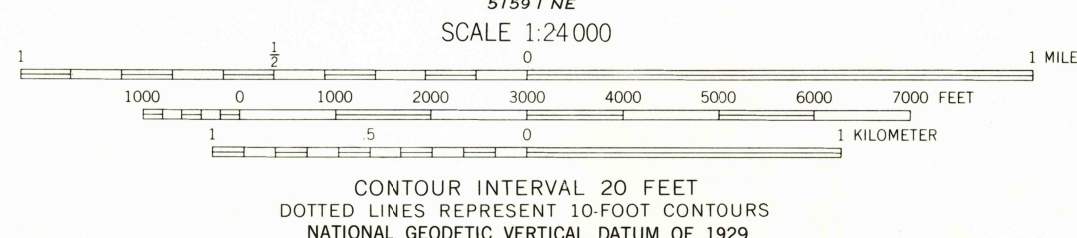
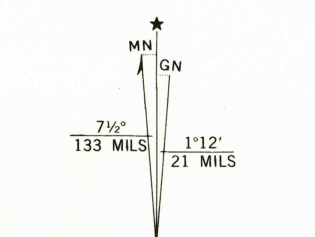
1927 North American Datum

To place on the predicted North American Datum 1983

move the projection lines 9 meters south and 22 meters west as shown by dashed corner ticks

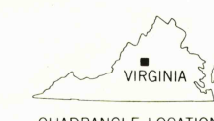
Fine red dashed lines indicate selected fence and field lines where generally visible on aerial photographs. This information is unchecked

There may be private inholdings within the boundaries of the National or State reservations shown on this map



THIS MAP COMPLIES WITH NATIONAL MAP ACCURACY STANDARDS  
FOR SALE BY U.S. GEOLOGICAL SURVEY, RESTON, VIRGINIA 22092  
AND VIRGINIA DIVISION OF MINERAL RESOURCES, CHARLOTTESVILLE, VIRGINIA 22903  
A FOLDER DESCRIBING TOPOGRAPHIC MAPS AND SYMBOLS IS AVAILABLE ON REQUEST

Revisions shown in purple and woodland compiled in cooperation with  
Commonwealth of Virginia agencies from aerial photographs taken  
1982 and other sources. This information not field checked  
Map edited 1984



ROAD CLASSIFICATION  
Heavy-duty ——— Light-duty ———  
Medium-duty ——— Unimproved dirt ———  
Interstate Route U.S. Route State Route

STUARTS DRAFT, VA.  
38079-A1-TF-024

1964  
PHOTOREVISED 1984  
DMA 5160 II SE—SERIES V834