



Mapped, edited, and published by the Geological Survey

Control by USGS and USC&GS

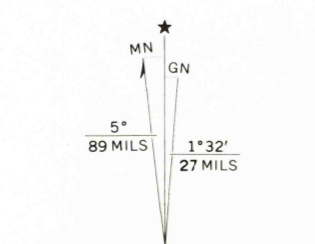
Topography by photogrammetric methods from aerial
photographs taken 1967. Field checked 1968

Polyconic projection. 1927 North American datum
10,000-foot grids based on Virginia coordinate system,
south zone, and North Carolina coordinate system
1000-meter Universal Transverse Mercator grid ticks,
zone 17, shown in blue

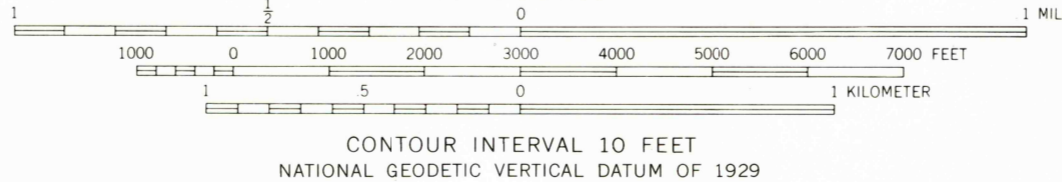
Areas covered by dashed light-blue pattern
are subject to controlled inundation

Map photoinspected 1974

No major culture or drainage changes observed

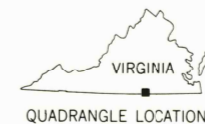


UTM GRID AND 1968 MAGNETIC NORTH
DECLINATION AT CENTER OF SHEET



THIS MAP COMPLIES WITH NATIONAL MAP ACCURACY STANDARDS
FOR SALE BY U.S. GEOLOGICAL SURVEY, RESTON, VIRGINIA 22092
AND VIRGINIA DIVISION OF MINERAL RESOURCES, CHARLOTTEVILLE, VIRGINIA 22903
A FOLDER DESCRIBING TOPOGRAPHIC MAPS AND SYMBOLS IS AVAILABLE ON REQUEST

ROAD CLASSIFICATION	
Primary highway, hard surface	Light-duty road, hard or improved surface
Secondary highway, hard surface	Unimproved road
Interstate Route	U.S. Route
	State Route



QUADRANGLE LOCATION

USGS
Historical File
Topographic Division

TUNGSTEN, VA.-N. C.

SW 1/4 BOYDTON 15' QUADRANGLE
N3630-W7822-5/7-5

1968

PHOTOINSPECTED 1974
AMS 5357 III SW-SERIES V834

OCT 11 1977