

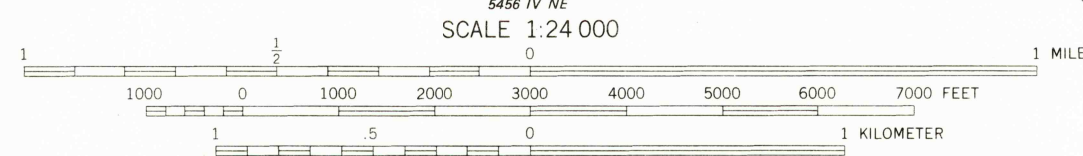
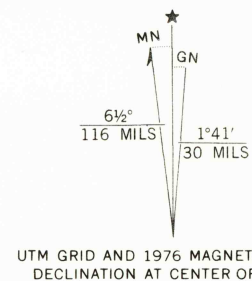


Produced and published by the Geological Survey
in cooperation with North Carolina Department of
Natural and Economic Resources

Orthophotograph prepared from 1:80,000-scale
aerial photograph taken November 13, 1976

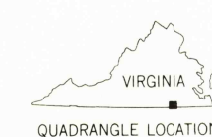
Projection: Virginia coordinate system,
south zone (Lambert conformal conic)
10,000-foot grid ticks based on Virginia coordinate
system, south zone, and North Carolina coordinate system
1000-meter Universal Transverse Mercator grid,
zone 18. 1927 North American datum

Photomagey rectified by optical scanning
which may produce double or mismatched images;
use the mean of image positions for map point



PRINCIPAL NUMBERED HIGHWAYS

Interstate Route U.S. Route State Route



USGS
Historical File
Topographic Division

VALENTINES, VA.-N.C.
N3630-W7745/7.5

1976
AMS 5487 III NE-SERIES V034

MAR 19 1978

1500