
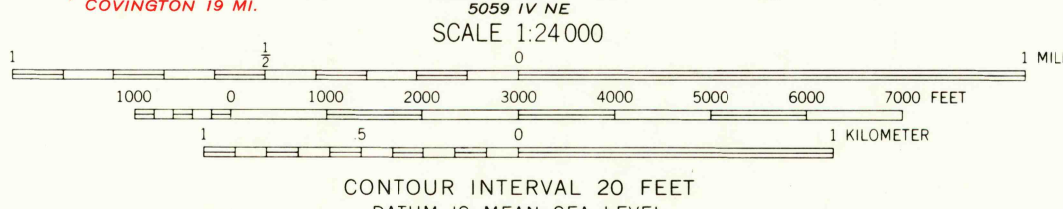
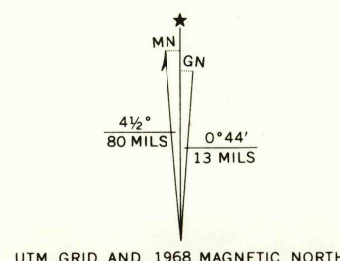


Mapped, edited, and published by the Geological Survey
Control by USGS and USC&GS
Topography by photogrammetric methods from aerial
photographs taken 1966. Field checked 1968
Supersedes Warm Springs Run map dated 1930
Polyconic projection. 1927 North American datum
10,000-foot grid based on Virginia coordinate system, north zone
1000-meter Universal Transverse Mercator grid ticks,
zone 17, shown in blue
Fine red dashed lines indicate selected fence and field lines where
generally visible on aerial photographs. This information is unchecked



ROAD CLASSIFICATION	
Primary highway, all weather, hard surface	Light duty road, all weather, improved surface
Unimproved road, fair or dry weather	State Route

U.S.G.S.
FILE COPY
TOPOGRAPHIC DIVISION

WARM SPRINGS, VA.
SE/4 WARM SPRINGS 15' QUADRANGLE
N3800—W7945/7.5
1968
AMS 5060 III SE—SERIES V834

3645
AUG 26 1970