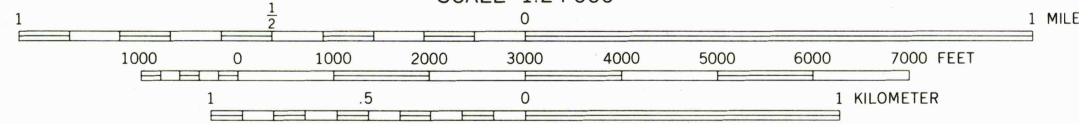
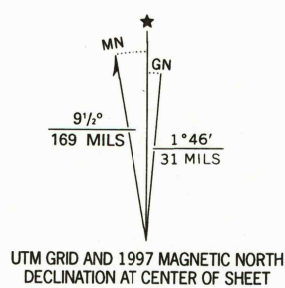


Produced by the United States Geological Survey
Derived from imagery taken 1959. Photoinspected using imagery dated 1994; no major culture or drainage changes observed. Survey control current as of 1971. Boundaries verified 1997.
North American Datum of 1927 (NAD 27). Projection and 10 000-foot ticks: Virginia coordinate system, north zone (Lambert conformal conic).
1000-meter Universal Transverse Mercator grid, zone 17.
North American Datum of 1983 (NAD 83) is shown by dashed corner ticks. The values of the shift between NAD 27 and NAD 83 for 7.5-minute intersections are obtainable from National Geodetic Survey NADCON software.




CONTOUR INTERVAL 20 FEET
NATIONAL GEODETIC VERTICAL DATUM OF 1929
TO CONVERT FROM FEET TO METERS, MULTIPLY BY 0.3048

THIS MAP COMPLIES WITH NATIONAL MAP ACCURACY STANDARDS
FOR SALE BY U.S. GEOLOGICAL SURVEY, P.O. BOX 25286, DENVER, COLORADO 80225
AND VIRGINIA DIVISION OF MINERAL RESOURCES, CHARLOTTESVILLE, VIRGINIA 22903
A FOLDER DESCRIBING TOPOGRAPHIC MAPS AND SYMBOLS IS AVAILABLE ON REQUEST



ROAD CLASSIFICATION
Primary highway, hard surface
Secondary highway, hard surface
Unimproved road
Light-duty road, hard or improved surface
U.S. Route
State Route



WOODVILLE, VA.
1994

DMA 5361 II SW-SERIES V834

