


# Norfolk


VIRGINIA - NORTH CAROLINA

1:100 000-scale metric  
topographic map



30 X 60 MINUTE QUADRANGLE  
SHOWING

- Contours and elevations in meters
- Highways, roads and other manmade structures
- Water features
- Woodland areas
- Geographic names



Produced by the United States Geological Survey  
Compiled from USGS 1:24 000-scale topographic maps dated 1967-1981. Planimetry revised from aerial photographs taken 1982 and other source data. Revised information not field checked. Map edited 1985.

Projection and 10 000-meter grid, zone 18: Universal Transverse Mercator. 25 000-foot grid ticks based on Virginia coordinate system, south zone, and North Carolina coordinate system 1927 North American Datum  
To place on the predicted North American Datum 1983 move the projection lines 11 meters south and 30 meters west  
There may be private inholdings within the boundaries of the National or State reservations shown on this map

CONTOUR INTERVAL 5 METERS  
NATIONAL GEODETIC VERTICAL DATUM OF 1929  
ELEVATIONS SHOWN TO THE NEAREST METER

THIS MAP COMPLIES WITH NATIONAL MAP ACCURACY STANDARDS


CONVERSION TABLE		DECLINATION DIAGRAM	ADJOINING MAPS			
Meters	Fath		1	2	3	
1	0.00054		4	5		
2	0.00108					
3	0.00162					
4	0.00216					
5	0.00270					
6	0.00324					
7	0.00378					
8	0.00432					
9	0.00486					
10	0.00540					
To convert meters to feet multiply by 3.28084		UTM grid convergence (GN) and 1983 magnetic declination (MN) Diagram is approximate		1 Petersburg 2 Williamsburg 3 Chertown 4 Emporia 5 Virginia Beach 6 Roanoke Rapids 7 Elizabeth City 8 Currituck Sound		

FOR SALE BY U. S. GEOLOGICAL SURVEY  
DENVER, COLORADO 80225, OR RESTON, VIRGINIA 22092

## Topographic Map Symbols

Primary highway, hard surface	
Secondary highway, hard surface	
Light duty road, principal street, hard or improved surface	
Other road or street, trail	
Route marker: interstate, U. S., State	
Railroad: standard gage, narrow gage	
Built up area, locality, elevation	
Airport, landing field, landing strip	
National boundary	
State boundary	
County boundary	
National or State reservation boundary	
Land grant boundary	
U. S. public lands survey: range, township, section	
Pump, transmission line, pipeline	
Dam, dam with lock	
Cemetery, building	
Windmill, water well, spring	
Mine shaft, adit or cave, mine, quarry, gravel pit	
Campground, picnic area, U. S. location monument	
Ruins, old dwelling	
Distorted surface: strip mine, lava, sand	
Contours: index, intermediate, supplementary	
Bathymetric contours: index, intermediate	
Stream, lake, perennial, intermittent	
Reefs, large and small, kifs, kays and small	
Area to be submerged, marsh, swamp	
Land subject to controlled inundation, woodland	
Scrub, mangrove	
Orchard, vineyard	

A pamphlet describing this map is available on request



REC'D FILE COPY