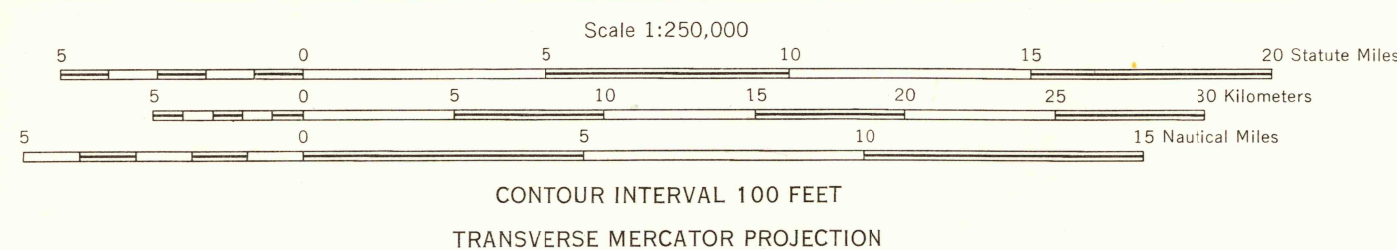
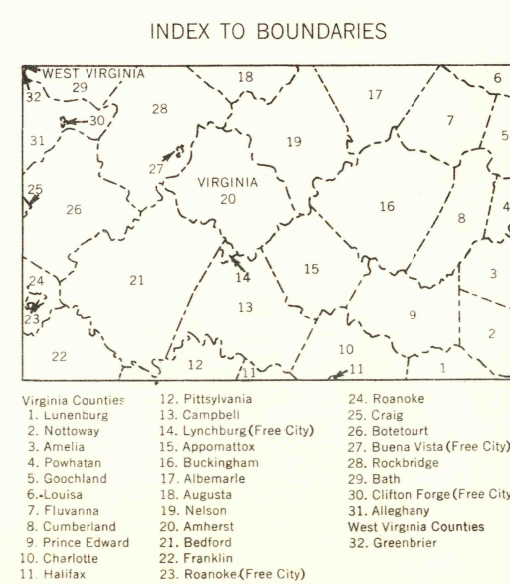
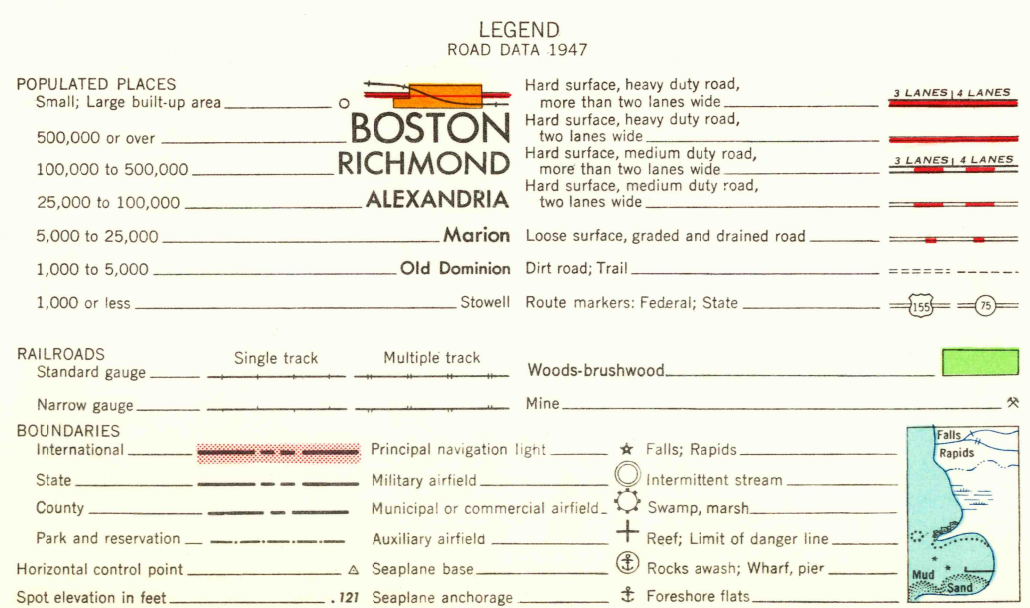


Prepared by the Army Map Service (AMS), Corps of Engineers, U. S. Army, Washington, D. C. Compiled in 1947 from United States Quadrangles, 1:31,680, 1:52,800, and 1:125,000, Corps of Engineers and U. S. G. S., 1891-1945. Planimetric detail revised by photo-planimetric methods. Aerial photography 1936-44. Road, Railroad, and Aeronautical data verified by state authorities, 1947. Control by USCGS. Universal Transverse Mercator Grid data revised by AMS, 1957.



FOR SALE BY U. S. GEOLOGICAL SURVEY, WASHINGTON 25, D. C.

