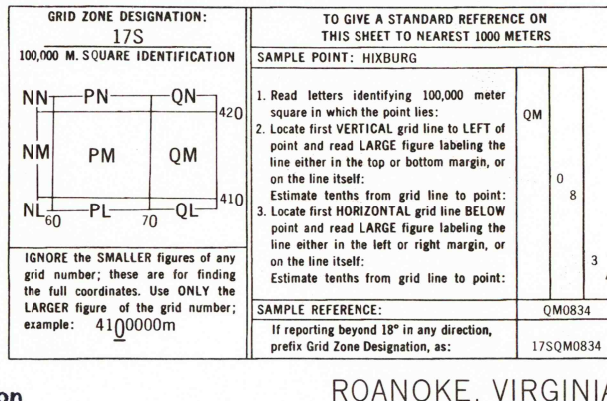
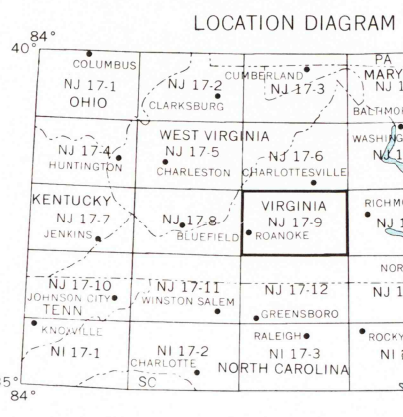
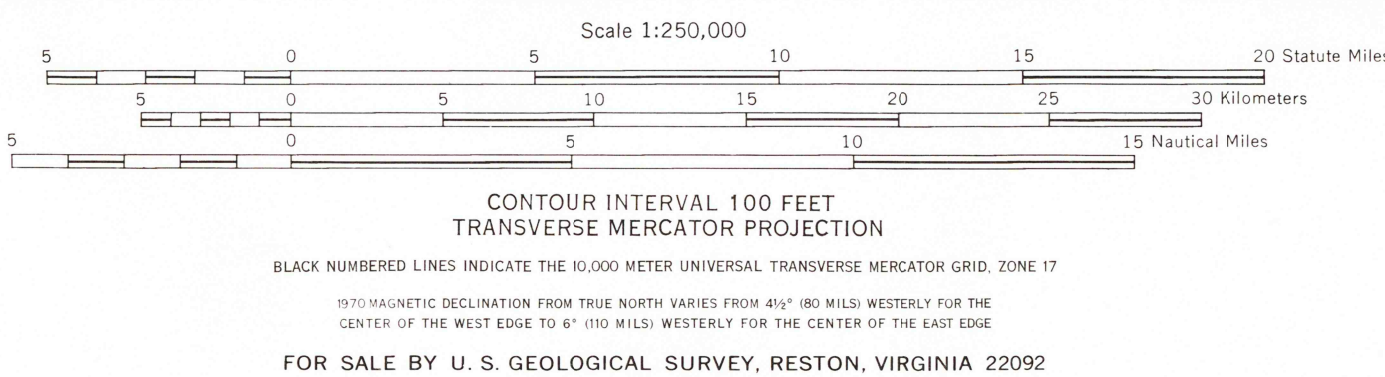
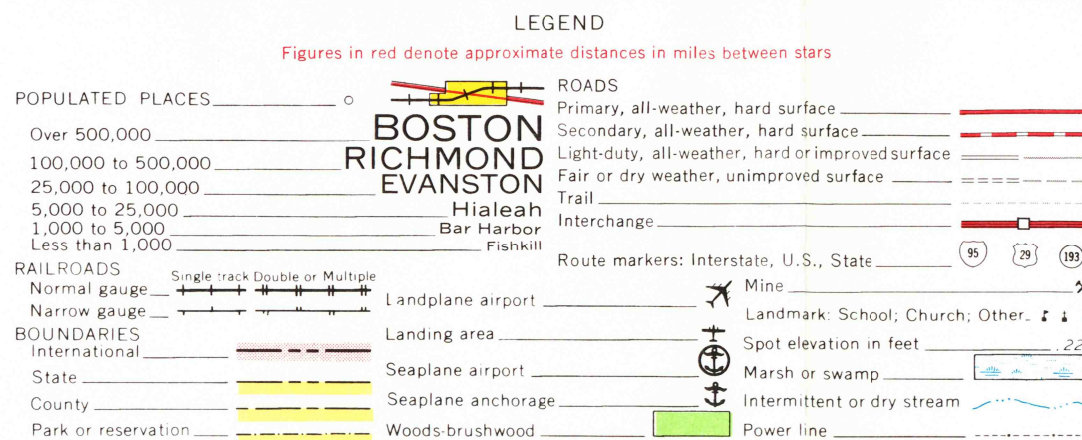


MAPPED, EDITED, AND PUBLISHED BY THE GEOLOGICAL SURVEY
Compiled in 1971 by the U. S. Geological Survey from 1:24,000-scale and 1:62,500-scale maps surveyed 1968-69, from aerial photographs taken 1966-71, and by reference to Army Map Service 1:250,000-scale map dated 1947. Supersedes Army Map Service map dated 1947.
100,000-foot grid based on Virginia coordinate system, south zone
Location of geodetic control established by government agencies is shown on corresponding 1:250,000-scale Geodetic Control Diagram



USGS
Historical File
Topographic Division

ROANOKE, VIRGINIA
1971

MAY 0 2 1977
36,600