

APPROXIMATE MEAN
DECLINATION, 1953

THIS MAP COMPLIES WITH NATIONAL MAP ACCURACY STANDARDS
FOR SALE BY U. S. GEOLOGICAL SURVEY, WASHINGTON 25, D. C.
AND INDIANA DEPARTMENT OF CONSERVATION, INDIANAPOLIS, INDIANA
A FOLDER DESCRIBING TOPOGRAPHIC MAPS AND SYMBOLS IS AVAILABLE ON REQUEST







USCS
Historical File
Topographic Division



INDIANA

QUADRANGLE LOCATION

ROAD CLASSIFICATION

Heavy-duty		Light-duty	
Medium-duty		Unimproved dirt	
 U. S. Route		 State Route	

ST. JOHN, IND.
N4122.5—W8722.5/7.5

1953

MAY 23 1955