

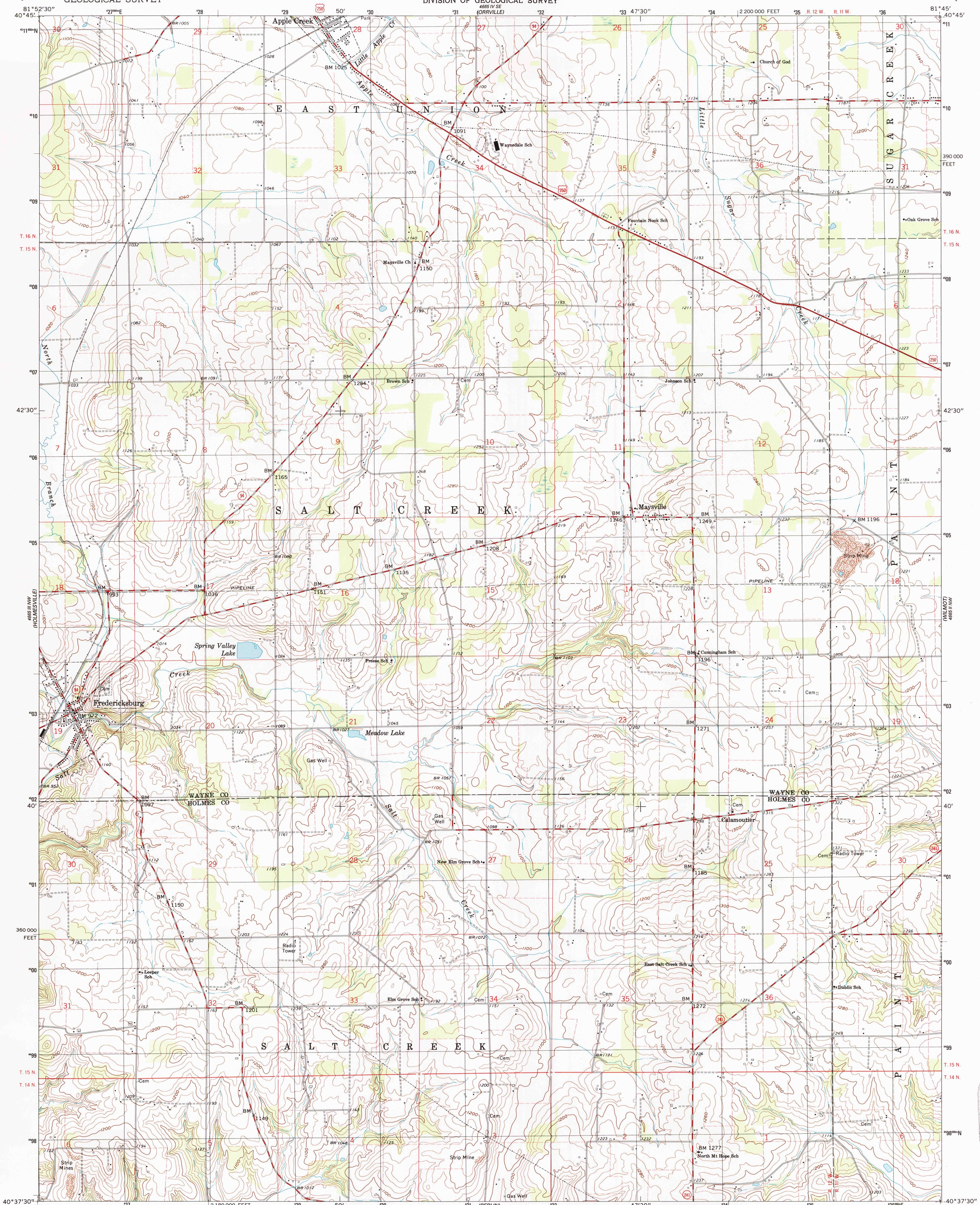
4665 III NW  
(HOLMESVILLE)

UNITED STATES  
DEPARTMENT OF THE INTERIOR  
GEOLOGICAL SURVEY

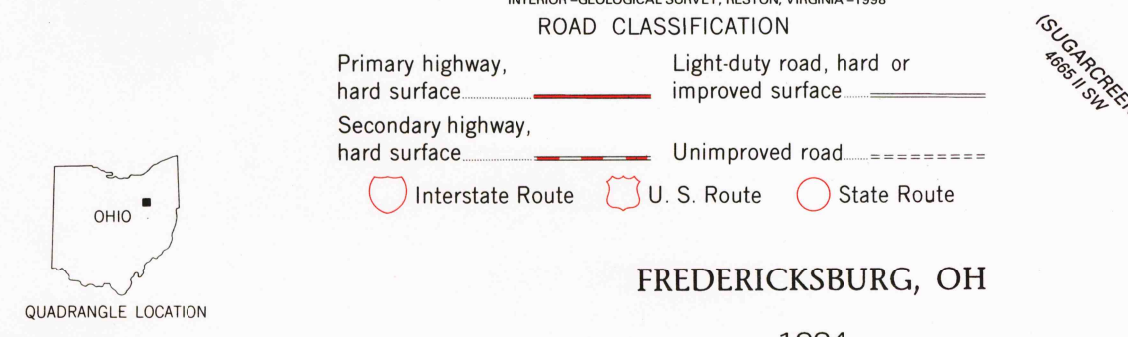
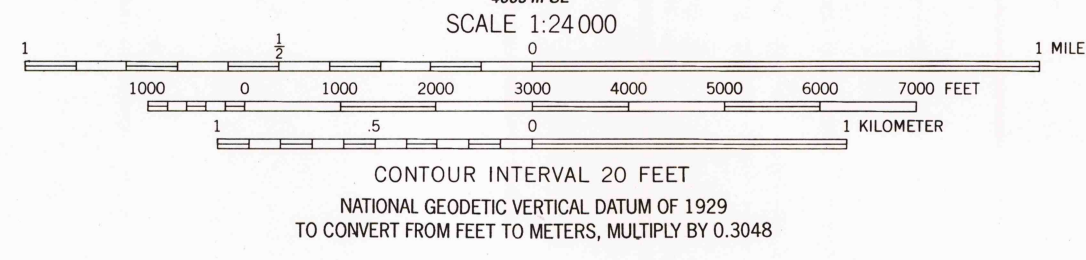
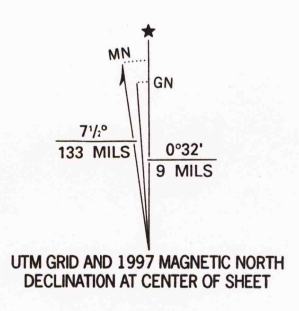
STATE OF OHIO  
DEPARTMENT OF TRANSPORTATION  
DEPARTMENT OF NATURAL RESOURCES  
DIVISION OF GEOLOGICAL SURVEY

FREDERICKSBURG QUADRANGLE  
OHIO  
7.5 MINUTE SERIES (TOPOGRAPHIC)

4665 III SW  
(DALTON)



Produced by the United States Geological Survey  
Topography compiled 1960. Planimetry derived from imagery taken 1961. Photoinspected using imagery dated 1994; no major culture or drainage changes observed. Survey control current as of 1961. Boundaries, other than corporate, verified 1997.  
North American Datum of 1927 (NAD 27). Projection and 10 000-foot ticks: Ohio coordinate system, north zone (Lambert conformal conic).  
1000-meter Universal Transverse Mercator grid, zone 17.  
North American Datum of 1983 (NAD 83) is shown by dashed corner ticks. The values of the shift between NAD 27 and NAD 83 for 7.5-minute intersections are obtainable from National Geodetic Survey NADCON software.  
Entire area lies within Congress Lands north of the Old Seven Ranges.  
Land lines based on the Ohio River Base.



FREDERICKSBURG, OH  
1994  
NIMA 4665 III NE-SERIES V852

USGS HISTORICAL  
MAPS  
FEB 28 1996  
REC'D FILE COPY

ISSN 0-107-4716-7  
9 780607 874761