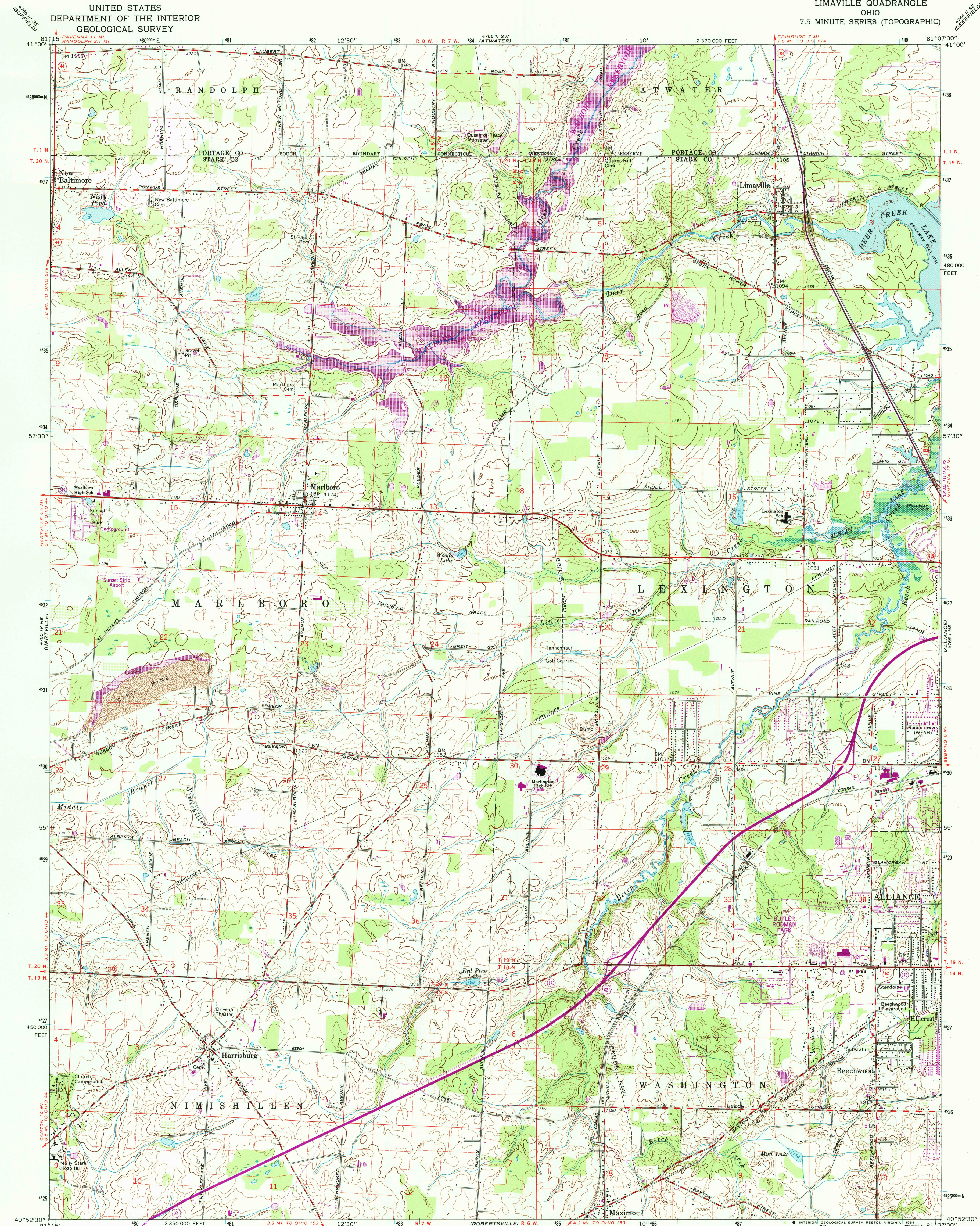


UNITED STATES
DEPARTMENT OF THE INTERIOR
GEOLOGICAL SURVEY

LIMAVILLE QUADRANGLE
OHIO
7.5 MINUTE SERIES (TOPOGRAPHIC)



Mapped, edited, and published by the Geological Survey

Control by USGS and NOS/NOAA

Topography by photogrammetric methods from aerial photographs

taken 1952. Field checked 1960

Polyconic projection. 10,000-foot grid ticks based on

Ohio coordinate system, north zone

1000-meter Universal Transverse Mercator grid ticks,

zone 17, shown in blue

1927 North American Datum

To place on the predicted North American Datum 1983

move the projection lines 3 meters south and

14 meters west as shown by dashed corner ticks

Fine red dashed lines indicate selected fence and field lines where

generally visible on aerial photographs. This information is unchecked

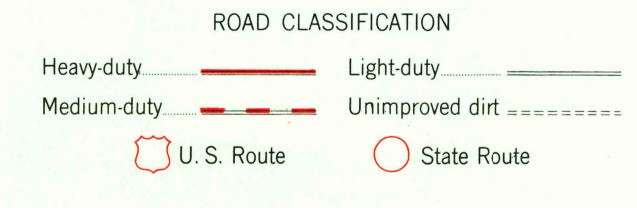
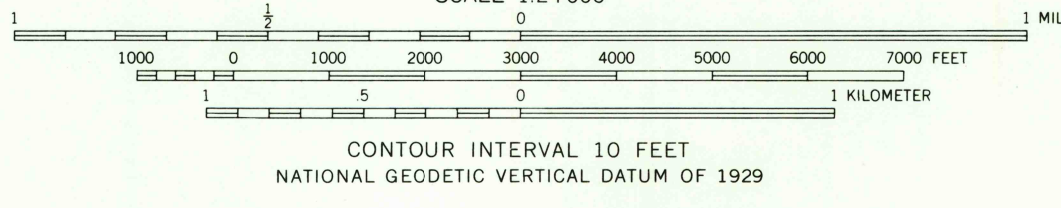
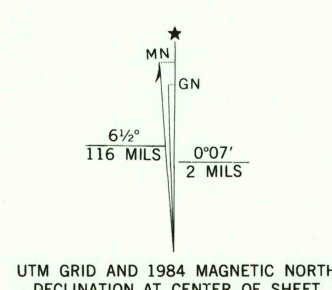
Land lines within Congress Lands North of Old Seven Ranges

based on Ohio River Base. Land lines within Connecticut

Western Reserve established by private subdivision

Area covered by dashed light blue pattern is subject

to controlled inundation to 1032 feet



LIMAVILLE, OHIO

40081-H2-TF-024

1960

PHOTOREVISED 1984

DMA 4765 1 NW - SERIES V852

THIS MAP COMPLIES WITH NATIONAL MAP ACCURACY STANDARDS

FOR SALE BY U.S. GEOLOGICAL SURVEY, RESTON, VIRGINIA 22092

A FOLDER DESCRIBING TOPOGRAPHIC MAPS AND SYMBOLS IS AVAILABLE ON REQUEST

Revisions shown in purple and woodland compiled in cooperation

with State of Ohio agencies from aerial photographs taken 1982

and other sources. This information not field checked

Map edited 1984

RETURN TO:
USGS AND HISTORICAL MAP ARCHIVES