

Mapped, edited, and published by the Geological Survey
Control by USGS and NOAA

Topography by photogrammetric methods from aerial photographs
taken 1958. Field checked 1960

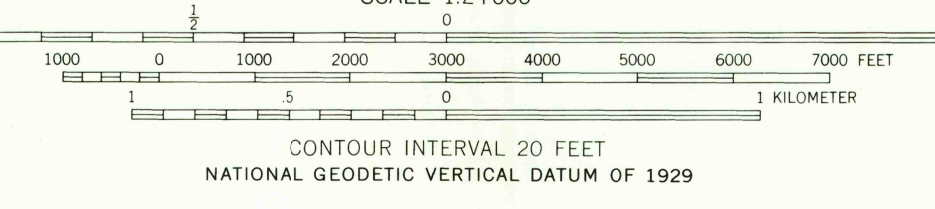
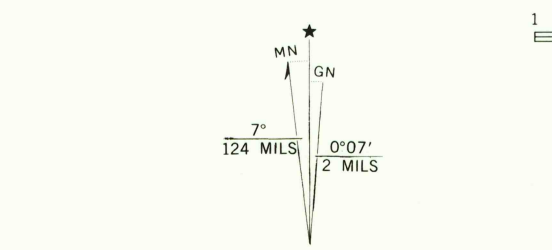
Polyconic projection. 10,000-foot grid ticks based on Ohio
coordinate system, north zone

1927 North American Datum
To place on the predicted North American Datum 1983
move the projection lines 3 meters south and
16 meters west as shown by dashed corner ticks

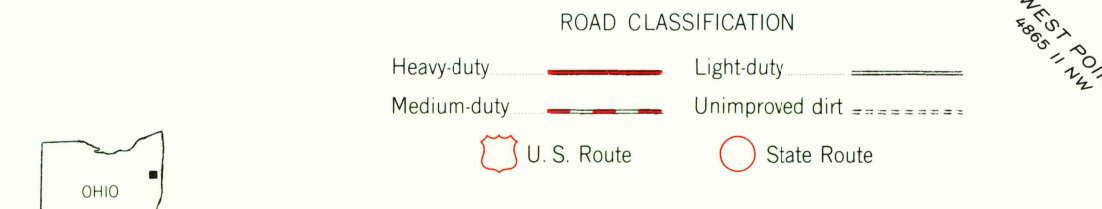
Fine red dashed lines indicate selected fence and field lines where
generally visible on aerial photographs. This information is unchecked

Red tint indicates area in which only landmark buildings are shown
Entire area lies within Congress Lands north of the Old Seven Ranges
Land lines based on the Ohio River Base

There may be private inholdings within the boundaries of
the National or State reservations shown on this map



THIS MAP COMPLIES WITH NATIONAL MAP ACCURACY STANDARDS
FOR SALE BY U.S. GEOLOGICAL SURVEY, RESTON, VIRGINIA 22092
A FOLDER DESCRIBING TOPOGRAPHIC MAPS AND SYMBOLS IS AVAILABLE ON REQUEST



LISBON, OHIO
40080-67-TF-024

1960
PHOTOREVISED 1984

DMA 4865 IV SE—SERIES V852