

Mapped, edited, and published by the Geological Survey  
Control by USGS, USC&GS, and USCE

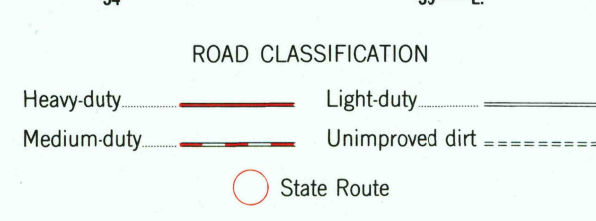

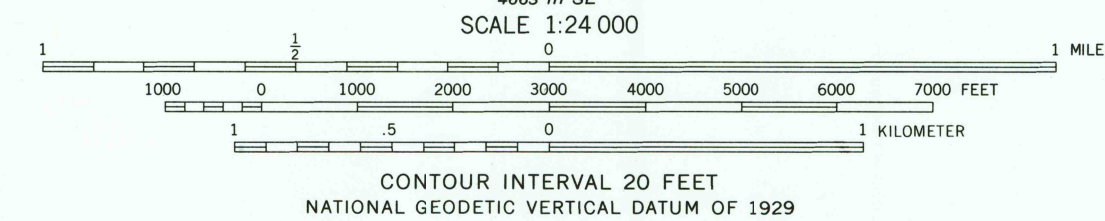
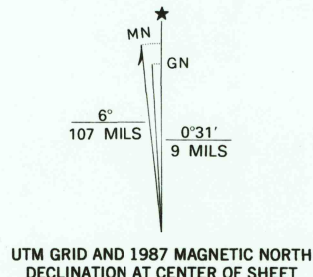
Topography by photogrammetric methods from aerial  
photographs taken 1960. Field checked 1961

Polyconic projection. 1927 North American datum  
10,000-foot grid based on Ohio coordinate system, south zone  
1000-metre Universal Transverse Mercator grid ticks,  
zone 17, shown in blue

To place on the predicted North American Datum 1983,  
move the projection lines 4 meters south and  
13 meters west as shown by dashed corner ticks

Entire area lies within Congress Lands east of Scioto River  
Land lines based on the Ohio River Base

There may be private inholdings within the boundaries of  
the National or State reservations shown on this map



MC CONNELSVILLE, OHIO

39081-F7-TF-024

1961  
PHOTOREVISED 1987  
DMA 4663 III NE-SERIES V852

THIS MAP COMPLIES WITH NATIONAL MAP ACCURACY STANDARDS  
FOR SALE BY U. S. GEOLOGICAL SURVEY, DENVER, COLORADO 80225, OR RESTON, VIRGINIA 22092  
A FOLDER DESCRIBING TOPOGRAPHIC MAPS AND SYMBOLS IS AVAILABLE ON REQUEST

Revisions shown in purple compiled in cooperation with  
State of Ohio agencies from aerial photographs taken 1984  
This information not field checked. Map edited 1987

