
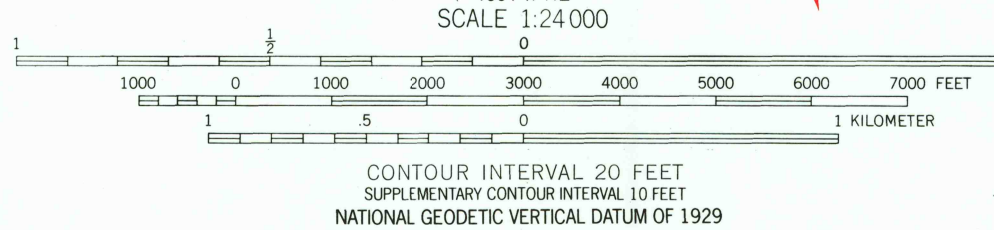
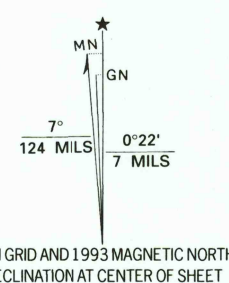


Produced by the United States Geological Survey
in cooperation with State of Ohio agencies
Control by USGS and NOS/NOAA
Topography by photogrammetric methods from aerial photographs
taken 1960. Field checked 1961. Revised from aerial photographs
taken 1989 and 1991. Field checked 1992. Map edited 1993
Universal Transverse Mercator projection
10,000-foot grid ticks: Ohio coordinate system, north zone
1000-meter Universal Transverse Mercator grid ticks, zone 17, shown in blue
1927 North American Datum (NAD 27)
North American Datum of 1983 (NAD 83) is shown by dashed corner ticks
The values of the shift between NAD 27 and NAD 83 for 7.5 minute
intersections are given in USGS Bulletin 1875
Gray tint indicates areas in which only landmark buildings are shown
Entire area lies within the United States Military District
Land lines based on the Base Line of the United States
Military District
Unlabeled wells are gas wells
Fine red dashed lines indicate selected fence and field lines where
generally visible on aerial photographs. This information is unchecked



ROAD CLASSIFICATION
Primary highway, hard surface ——— Light-duty road, hard or improved surface
Secondary highway, hard surface ——— Unimproved road
Interstate Route ——— U. S. Route ——— State Route

NEWCOMERSTOWN, OHIO
40081-C5-TF-024
1993
DMA 4664 I SE-SERIES V852