
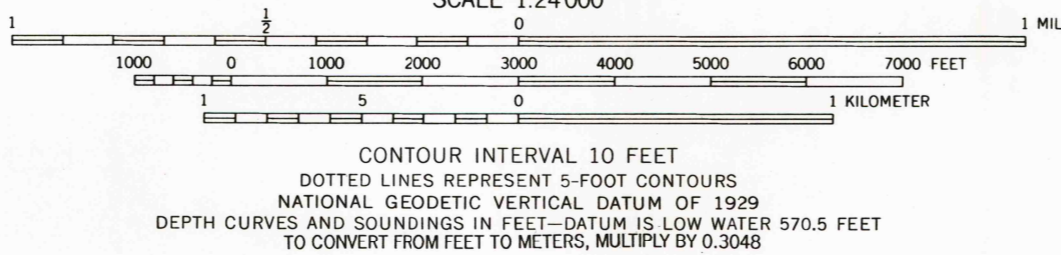
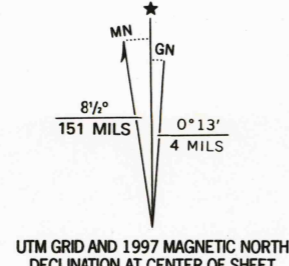


Produced by the United States Geological Survey  
Topography compiled 1958. Planimetry derived from imagery taken 1977. Photomaps using imagery dated 1994; no major culture or drainage changes observed. Survey control current as of 1960 boundaries, other than corporate, verified 1997.  
North American Datum of 1927 (NAD 27). Projection and 10 000-foot ticks: Ohio coordinate system, north zone (Lambert conformal conic).  
1000-meter Universal Transverse Mercator grid, zone 17 North American Datum of 1983 (NAD 83) is shown by dashed corner ticks. The values of the shift between NAD 27 and NAD 83 for 7.5-minute intersections are obtainable from National Geodetic Survey NADCON software.  
Selected hydrographic data compiled from U. S. Lake Survey charts 33 (1959) and 34 (1958). This information is not intended for navigational purposes.  
Entire area lies within Connecticut Western Reserve. Dotted land lines established by private subdivision of Connecticut Western Reserve. Information shown in purple may not meet USGS content standards and may conflict with previously mapped contours.



ROAD CLASSIFICATION

Primary highway, hard surface	Light-duty road, hard or improved surface
Secondary highway, hard surface	Unimproved road
Interstate Route	U. S. Route
	State Route

NORTH KINGSVILLE, OHIO

1994

DMA 4867 1 NW—SERIES V852

