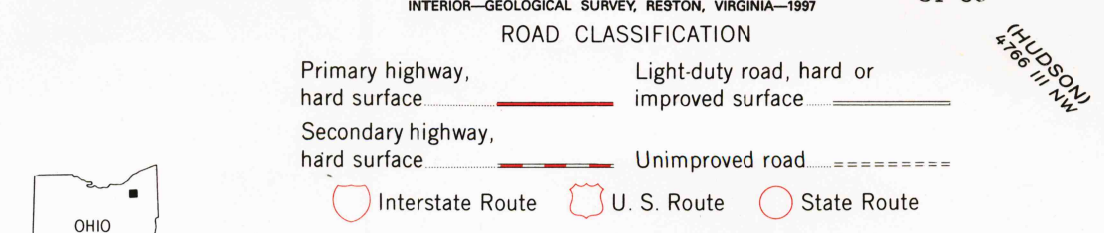
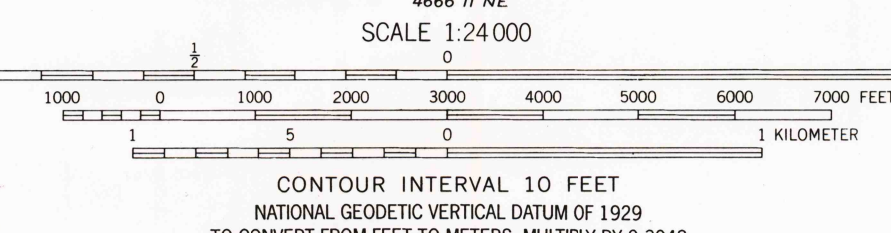
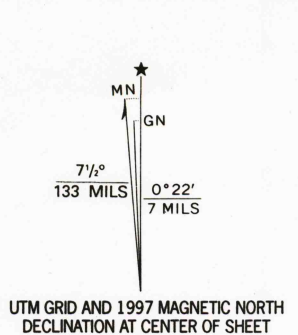


Produced by the United States Geological Survey  
Topography compiled 1949. Planimetry derived from imagery taken  
1977. Photosinspected using imagery dated 1994; no major culture  
or drainage changes observed. Survey control current as of 1963  
Boundaries, other than corporate, revised 1997.  
North American Datum of 1927 (NAD 27). Projection and  
10 000-foot ticks: Ohio coordinate system, north zone  
(Lambert conformal conic)  
1000-meter Universal Transverse Mercator grid, zone 17  
North American Datum of 1983 (NAD 83) is shown by dashed  
corner ticks. The values of the shift between NAD 27 and NAD 83  
for 7.5-minute intersections are obtainable from National Geodetic  
Survey NADCON software  
Entire area lies within the Connecticut Western Reserve. Land lines  
established by private subdivision of the Connecticut Western Reserve  
There may be private inholdings within the boundaries of  
the National or State reservations shown on this map  
Information shown in purple may not meet USGS content standards  
and may conflict with previously mapped contours



NORTHFIELD, OHIO

1994

DMA 4666 1 SE-SERIES V852

USGS AND HISTORICAL  
MAP ARCHIVES  
APR 30 1998  
REC'D FILE COPY

9 780607 873153