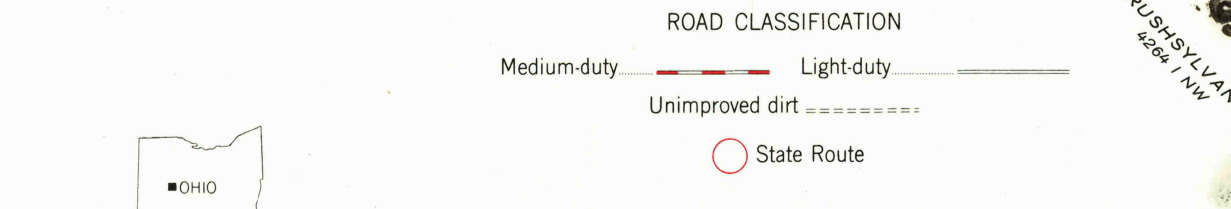
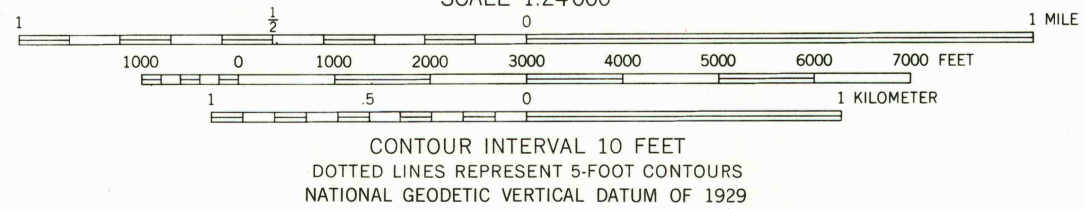
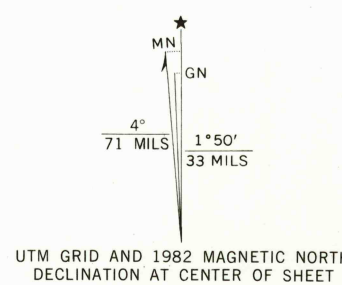


Mapped, edited, and published by the Geological Survey  
Control by USGS and NOS/NOAA  
Topography by photogrammetric methods from aerial photographs  
taken 1959. Field checked 1960  
Polyconic projection. 10,000-foot grid ticks based on Ohio coordinate  
system, north zone. 1000-meter Universal Transverse Mercator grid  
ticks, zone 17, shown in blue. 1927 North American Datum  
To place on the predicted North American Datum 1983 move the  
projection lines 2 meters south and 7 meters west as shown by  
dashed corner ticks  
Area east of the Scioto River lies within the Virginia Military District  
Land lines west of the Scioto River based on the First Principal Meridian  
Fine dashed lines indicate selected fence and field lines where  
generally visible on aerial photographs. This information is unchecked  
There may be private inholdings within the boundaries  
of the National or State reservations shown on this map



Revisions shown in purple and woodland compiled in  
cooperation with State of Ohio agencies from aerial  
photographs taken 1980 and other sources. This  
information not field checked. Map edited 1982

ROUNDHEAD, OHIO  
N4030-W8345/7.5  
1960  
PHOTOREVISED 1982  
DMA 4265 III SE-SERIES V852

RETURN TO:  
USGS AND HISTORICAL MAP ARCHIVES

SEP 23 1982