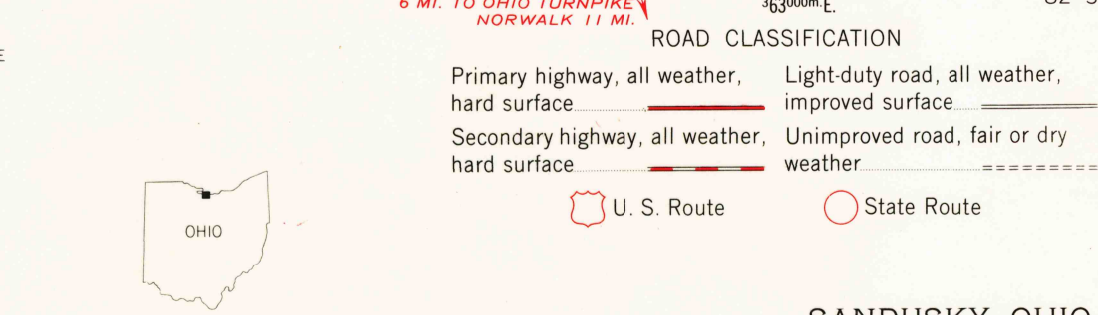
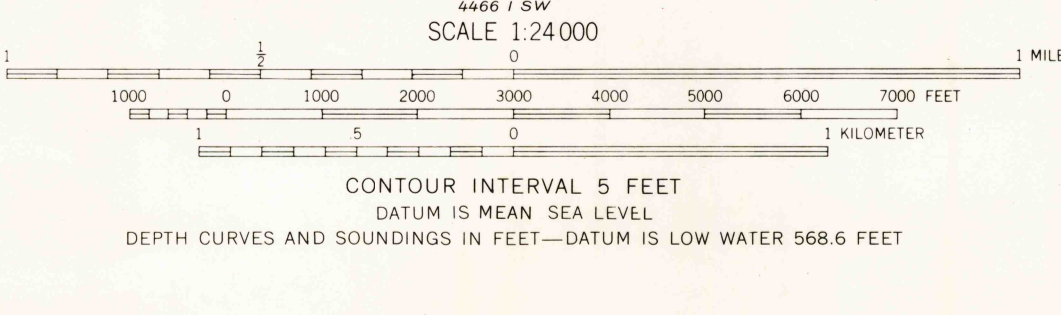
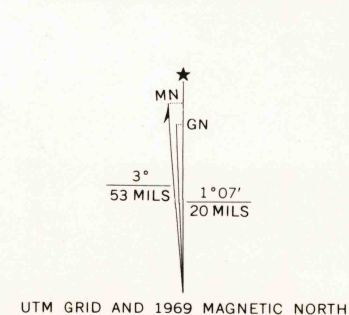


Maped, edited, and published by the Geological Survey
Control by USGS and USC&GS
Planimetry by photogrammetric methods from aerial photographs taken 1956
Topography by planimetric surveys 1959. Revised from aerial photographs
taken 1969. Field checked 1969.
Selected hydrographic data compiled from U. S. Lake Survey Charts 364
and 365 (1967). This information is not intended for navigational purposes
Polyconic projection, 1927 North American datum
10,000-foot grid based on Ohio coordinate system, north zone
1000-meter Universal Transverse Mercator grid ticks, zone 17,
shown in blue
Fine red dashed lines indicate selected fence and field lines where
generally visible on aerial photographs. This information is unchecked
Red tint indicates areas in which only landmark buildings are shown
Entire area lies within the Connecticut Western Reserve. Dotted land lines
established by private subdivision of the Connecticut Western Reserve



SANDUSKY, OHIO
N4122.5—W8237.5/7.5

1969
AMS 4466 I NW—SERIES V852

NOV 9 1971

USGS
HISTORICAL FILE
TOPOGRAPHIC DIVISION