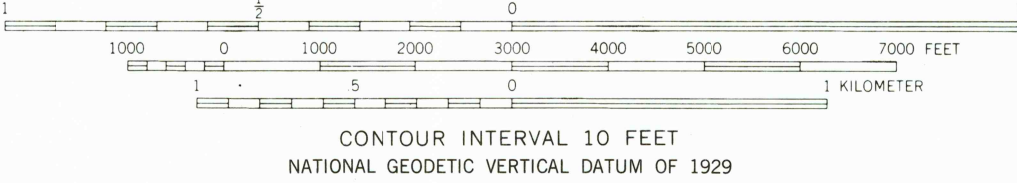
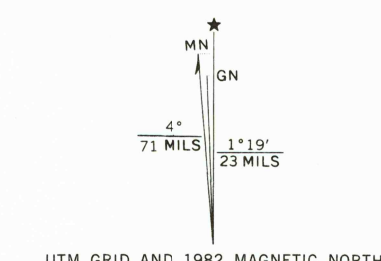


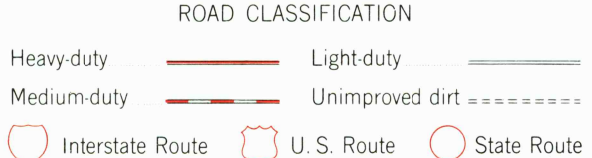


Mapped, edited, and published by the Geological Survey  
Revised in cooperation with State of Ohio agencies  
Control by USGS, NOS/NOAA, and City of Columbus  
Topography by photogrammetric methods from aerial photographs  
taken 1953 and 1954. Field checked 1955. Revised 1965  
Polyconic projection. 10,000-foot grid ticks based on Ohio  
coordinate system, south zone. 1000-meter Universal  
Transverse Mercator grid ticks, zone 17 shown in blue  
1927 North American Datum. To place on the predicted  
North American Datum 1983 move the projection lines 3  
meters south and 9 meters west as shown by dashed  
corner ticks  
Fine red dashed lines indicate selected fence and field lines where  
generally visible on aerial photographs. This information is unchecked  
Red tint indicates areas in which only landmark buildings are shown  
Area west of the Scioto River lies within the Virginia Military District  
Area north of Base Line lies within the United States Military District  
Land lines based on the Base Line of the United States Military District  
Area south of Base Line lies within Congress Lands east of the Scioto River  
Land lines based on the Scioto River Base



THIS MAP COMPLIES WITH NATIONAL MAP ACCURACY STANDARDS  
FOR SALE BY U.S. GEOLOGICAL SURVEY, DENVER, COLORADO 80225  
OR RESTON, VIRGINIA 22092  
A FOLDER DESCRIBING TOPOGRAPHIC MAPS AND SYMBOLS IS AVAILABLE ON REQUEST

Revisions shown in purple and woodland compiled in cooperation  
with State of Ohio agencies from aerial photographs taken  
1979 and other sources. This information not field checked. Map  
edited 1982  
Purple tint indicates extension of urban areas



SOUTHWEST COLUMBUS, OHIO

N3952.5-W8300.7.5  
PHOTOINSPECTED 1984  
1965  
PHOTOREVISED 1982  
DMA 4363.1 NE-SERIES V852

U.S. GEOLOGICAL SURVEY  
JUL 1 1984  
REC'D FILE COPY