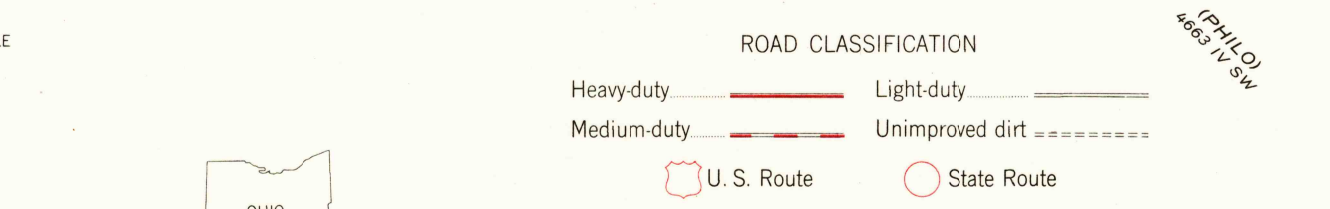
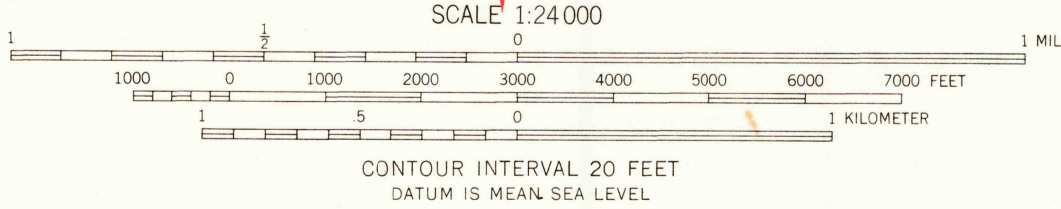
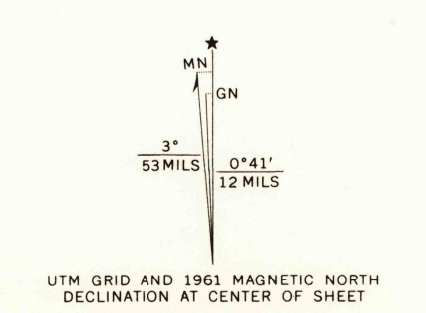


Mapped, edited, and published by the Geological Survey
Control by USGS and USC&GS
Topography by photogrammetric methods from aerial
photographs taken 1960. Field checked 1961
Polyconic projection. 1927 North American datum. 10,000-foot grid
based on Ohio coordinate system, south zone. 1000-meter Universal
Transverse Mercator grid ticks, zone 17, shown in blue
Red tint indicates areas in which only landmark buildings are shown
Area north of Base Line lies within the United States Military District
Land lines based on the Base Line of the United States Military District
Area south of Base Line lies within Congress Lands
east of the Scioto River. Land lines based on the Ohio River Base
Areas covered by dashed light-blue pattern
are subject to controlled inundation
Fine red dashed lines indicate selected fence and field lines where
generally visible on aerial photographs. This information is unchecked



U.S. GEOLOGICAL SURVEY
HISTORICAL FILE
TOPOGRAPHIC DIVISION

ZANESVILLE WEST, OHIO
NE 1/4 ZANESVILLE 15' QUADRANGLE
N3952.5—W8200/7.5
1961
AMS 4563 I NE—SERIES V852