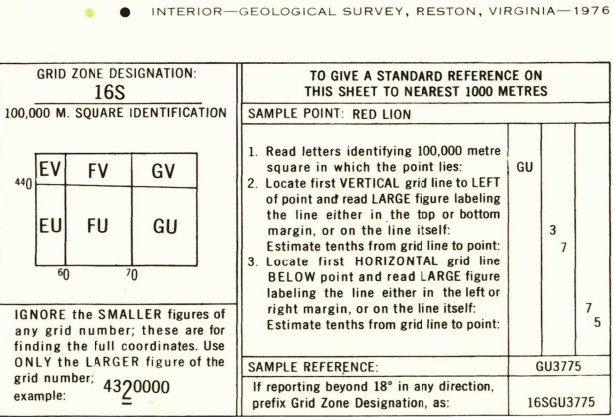
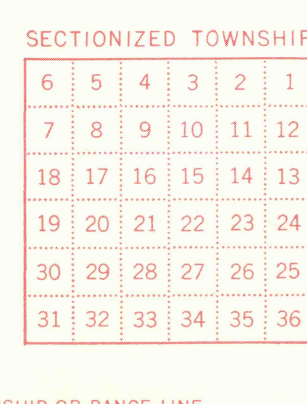
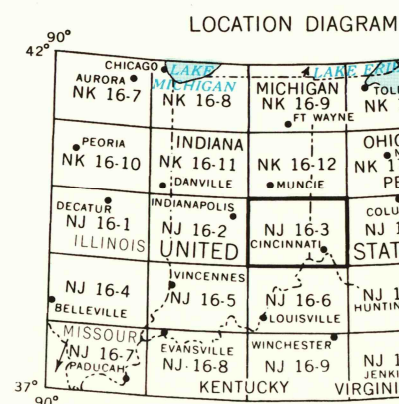
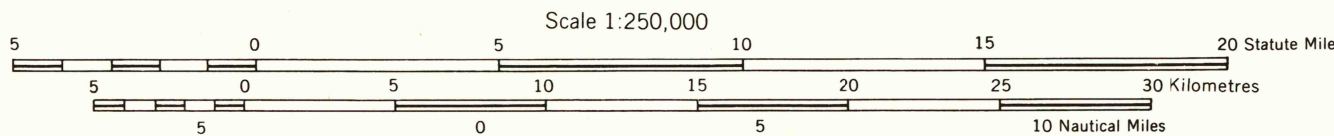
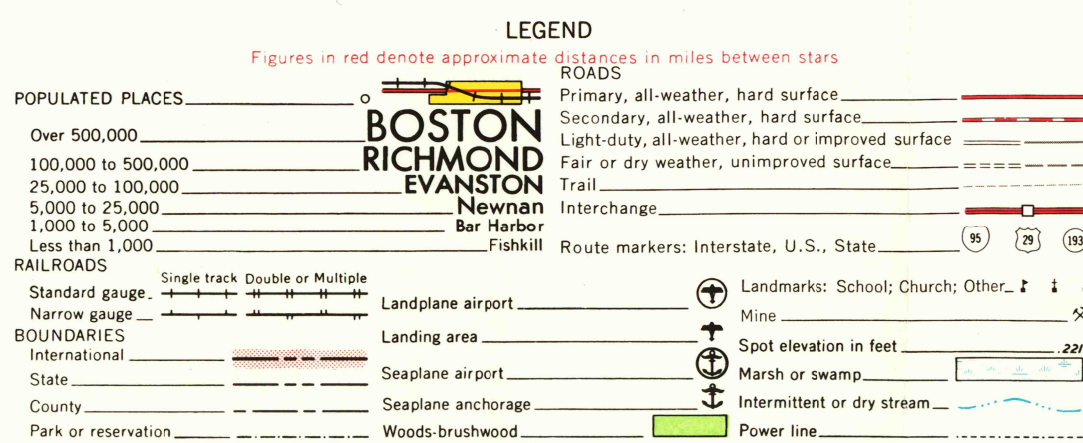


V501, EDITION 3

Prepared by the U.S. Army Topographic Command (AJMB), Washington, D.C. Compiled in 1954 by photogrammetric methods. Aerial photographs taken 1952, field annotated 1953. Revised in 1974 by the U.S. Geological Survey from aerial photographs taken 1972. Area covered by dashed light-blue pattern is subject to controlled inundation. 100,000-foot grid based on Indiana coordinate system, east zone. Ohio coordinate system, south zone, and Kentucky coordinate system, north zone. Location of geodetic control established by government agencies is shown on corresponding 1:250,000-scale Geodetic Control Diagram.



CINCINNATI, OHIO; INDIANA; KENTUCKY

1953  
REVISED 1974

APR 14 1976

USGS  
Historical File  
Topographic Division