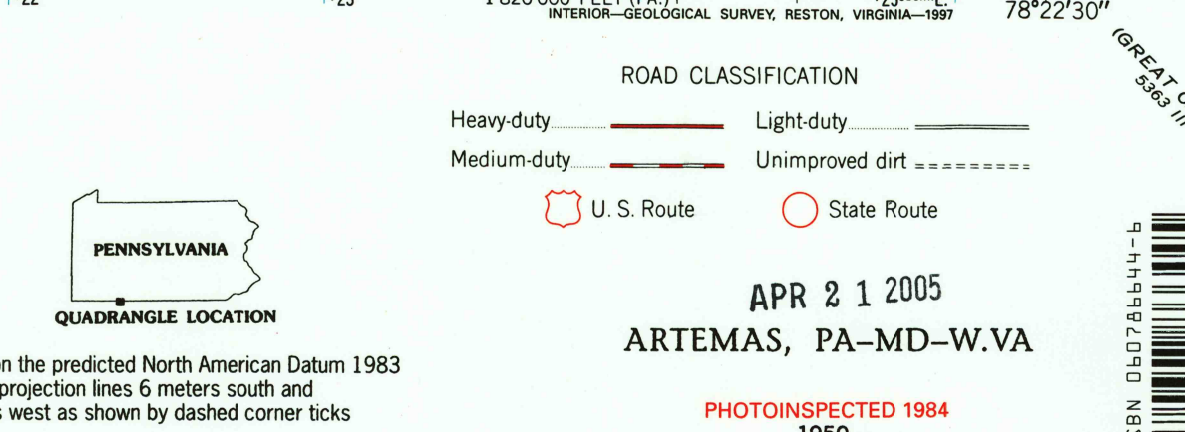
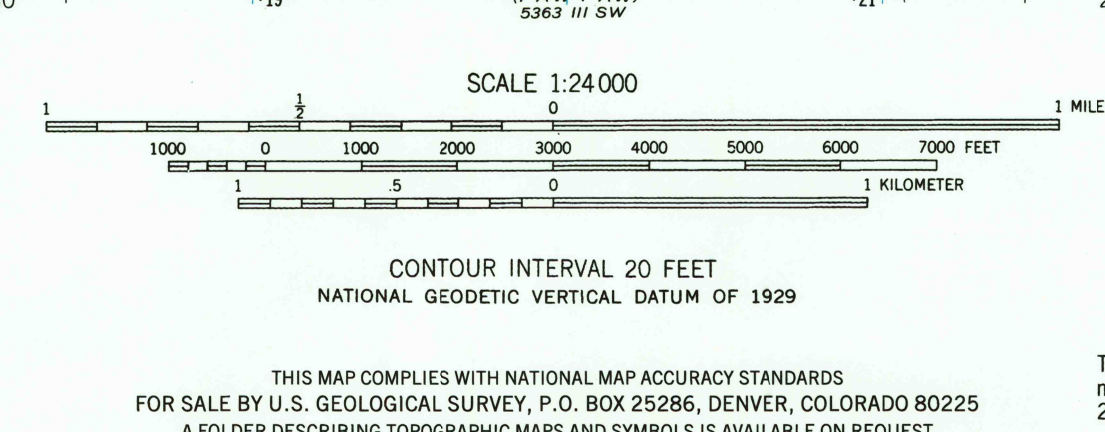
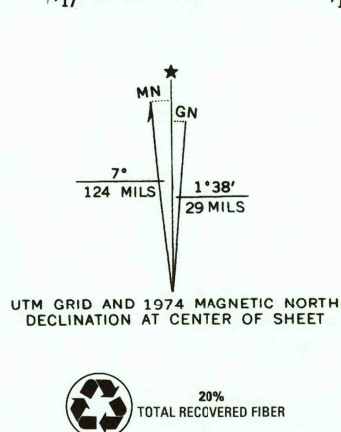


Mapped, edited, and published by the Geological Survey
Control by USGS and USC&GS
Topography from aerial photographs by multiplex methods
Aerial photographs taken 1947. Field check 1949 and 1950
Polyconic projection. 1927 North American datum
10,000-foot grids based on Maryland coordinate system,
and Pennsylvania coordinate system, south zone
1000-meter Universal Transverse Mercator grid ticks,
zone 17, shown in blue
Revisions shown in purple compiled from aerial photographs
taken 1974. This information not field checked
Map photoinspected 1984
No major culture or drainage changes observed



USGS Library
Reston, VA.
Topo Archive

APR 21 2005
ARTEMAS, PA-MD-W.VA
PHOTOINSPECTED 1984
1950
PHOTOREVISED 1974
DMA 5363 III NW-SERIES V833